This is a digital copy of a book that was preserved for generations on library shelves before it was carefully scanned by Google as part of a project to make the world's books discoverable online.

It has survived long enough for the copyright to expire and the book to enter the public domain. A public domain book is one that was never subject to copyright or whose legal copyright term has expired. Whether a book is in the public domain may vary country to country. Public domain books are our gateways to the past, representing a wealth of history, culture and knowledge that's often difficult to discover.

Marks, notations and other marginalia present in the original volume will appear in this file - a reminder of this book's long journey from the publisher to a library and finally to you.

Usage guidelines

Google is proud to partner with libraries to digitize public domain materials and make them widely accessible. Public domain books belong to the public and we are merely their custodians. Nevertheless, this work is expensive, so in order to keep providing this resource, we have taken steps to prevent abuse by commercial parties, including placing technical restrictions on automated querying.

We also ask that you:

+ *Make non-commercial use of the files* We designed Google Book Search for use by individuals, and we request that you use these files for personal, non-commercial purposes.
+ *Refrain from automated querying* Do not send automated queries of any sort to Google's system: If you are conducting research on machine translation, optical character recognition or other areas where access to a large amount of text is helpful, please contact us. We encourage the use of public domain materials for these purposes and may be able to help.
+ *Maintain attribution* The Google "watermark" you see on each file is essential for informing people about this project and helping them find additional materials through Google Book Search. Please do not remove it.
+ *Keep it legal* Whatever your use, remember that you are responsible for ensuring that what you are doing is legal. Do not assume that just because we believe a book is in the public domain for users in the United States, that the work is also in the public domain for users in other countries. Whether a book is still in copyright varies from country to country, and we can't offer guidance on whether any specific use of any specific book is allowed. Please do not assume that a book's appearance in Google Book Search means it can be used in any manner anywhere in the world. Copyright infringement liability can be quite severe.

About Google Book Search

Google's mission is to organize the world's information and to make it universally accessible and useful. Google Book Search helps readers discover the world's books while helping authors and publishers reach new audiences. You can search through the full text of this book on the web at `http://books.google.com/`

[130]

ORDNANCE SURVEY OF ENGLAND.

BOOK OF REFERENCE TO THE PLAN

OF THE

PARISH OF HODNET,

SHROPSHIRE (NORTHERN DIVISION),

CONTAINING 9624·817 ACRES.

COLONEL A. C. COOKE, C.B., R.E.,
DIRECTOR-GENERAL OF THE ORDNANCE SURVEYS.

LONDON:
PRINTED BY GEORGE E. EYRE AND WILLIAM SPOTTISWOODE,
PRINTERS TO THE QUEEN'S MOST EXCELLENT MAJESTY.
FOR HER MAJESTY'S STATIONERY OFFICE.

1881.

Price Two Shillings.

PARISH OF HODNET,

SHROPSHIRE—(Northern Division).

Price Two Shillings.

ORDNANCE SURVEY OF ENGLAND

PARISH OF HODNET

SHROPSHIRE

INDEX TO THE SHEETS

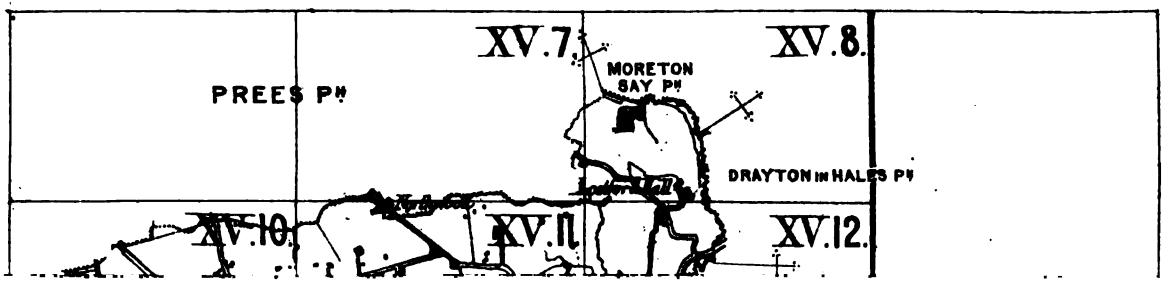

EXPLANATORY REMARKS.

The Scale of the Parish Plans is the 1-2500th of the actual length on the ground, and is equal to 25·344 inches to a mile, or 3·157 chains to an inch, which is very approximately equal to one square inch to one acre, the square of 1·0018 inch being equal to one acre.

The length of each sheet is 1½ miles, and the breadth 1 mile, the area of each sheet is therefore 960 acres.

Each enclosure has a reference number to the area which is given in this Book; in the case of towns and large villages encircled by a red band, one number and area only are given for the portion within the red band, unless they are contained in more than one parish, in which case a number is given for the portion included in each parish.

The Braces [⌒] on the plans are to indicate that the spaces so braced are included under the same reference number.

The Altitudes in feet above the Mean Level of the Sea are written thus —*31·4*

The Scale of the County Plans is 6 inches to a mile, and each sheet contains 16 sheets of the Parish Plans. There is therefore a double reference number to each sheet of the Parish Plans, as VI. 3., the first number referring to the County Plans, the second number to the Parish Plans.

The dimensions of the sheets on the Six-inch scale being four miles by six miles the area is twenty-four square miles, equal to 15,360 acres.

The following are the characters employed on the Ordnance Plans on the Scales of 1-2500, and 6 inches to a mile :—

County Names	C	Hundreds or Wards	H
Parishes, Ancient or Mother.....	P	Civil Parishes or Townships	*T*
Extra Parochial	E	Division of Townships	*T*

Municipal Wards.....W

Antiquities ..... { ROMAN / Druidical or Saxon / Norman or Subsequent

The descriptions of the boundaries are shown by the following initials :—

Centre of Stream	*C.S.*	Centre of Fence	*C.F.*
Centre of Road	*C.R.*	Top of Cop	*T.C.*
Side of Stream or Drain ...	*S.S.* or *S.D.*	Centre of Wall	*C.W.*
Root of Hedge	*R.H.*	Defaced	*Def.*
Face of Wall	*F.W.*	Track of Stream.....	*T.S.*

Undefined.....*Und.*

Where a change occurs in the boundaries, the symbol [o—o] is used to show the part at which the change takes place.

N.B.—The areas are computed to the centre of fence, or other boundary of enclosure, except in the following cases :—

(1.) When the fence or other boundary is also the boundary of a Parish or other Civil Division, which does not follow the centre of the fence, the area is calculated to the Parish or other boundary, and not to the centre.

(2.) The fences, &c., bounding either side of a railway are included wholly within its area.

N.B.—To convert Decimal Fractions of an Acre into Roods and Perches, multiply the decimal first by 4 and then by 40, preserving the same number of decimals in the product.

Examples—

			Acres.				Acres.
			633·357				527·013
			4				4
			1·428				·052
			40				40
A.	R.	P.	·17·120	A.	R.	P.	2·080
633	1	17		527	0	2	

TABLE

FOR CONVERTING DECIMAL PARTS OF AN ACRE INTO ROODS AND PERCHES.

Perch.	0 Rood.	1 Rood.	2 Roods.	3 Roods.	Perch.	0 Rood.	1 Rood.	2 Roods.	3 Roods.
0	·000	·250	·500	·750	21	·131	·381	·631	·881
1	·006	·256	·506	·756	22	·137	·387	·637	·887
2	·012	·262	·512	·762	23	·144	·394	·644	·894
3	·019	·269	·519	·769	24	·150	·400	·650	·900
4	·025	·275	·525	·775	25	·156	·406	·656	·906
5	·031	·281	·531	·781	26	·162	·412	·662	·912
6	·037	·287	·537	·787	27	·169	·419	·669	·919
7	·044	·294	·544	·794	28	·175	·425	·675	·925
8	·050	·300	·550	·800	29	·181	·431	·681	·931
9	·056	·306	·556	·806	30	·187	·437	·687	·937
10	·062	·312	·562	·812	31	·194	·444	·694	·944
11	·069	·319	·569	·819	32	·200	·450	·700	·950
12	·075	·325	·575	·825	33	·206	·456	·706	·956
13	·081	·331	·581	·831	34	·212	·462	·712	·962
14	·087	·337	·587	·837	35	·219	·469	·719	·969
15	·094	·344	·594	·844	36	·225	·475	·725	·975
16	·100	·350	·600	·850	37	·231	·481	·731	·981
17	·106	·356	·606	·856	38	·237	·487	·737	·987
18	·112	·362	·612	·862	39	·244	·494	·744	·994
19	·119	·369	·619	·869	40	·250	·500	·750	1·000
20	·125	·375	·625	·875					

PARISH OF HODNET,

SHROPSHIRE—(Northern Division).

No. of Sheet and Plan and No. on Plan.	Area in Acres.	No. of Sheet and Plan and No. on Plan.	Area in Acres.	No. of Sheet and Plan and No. on Plan.	Area in Acres.
Sheet XV. 7:—		Sheet XV. 8:—		Sheet XV. 10:—	
1	·185	(*cont*d.) 38	·055	(*cont*d.) 75	·399
2	12·756			75a	·105
3	·200	Sheet XV. 10:—		76	12·658
		39	1·921	77	2·239
Sheet XV. 8:—		40	6·039	78	6·734
4	9·947	41	1·083	79	·693
5	2·291	42	·466	80	1·719
6	8·647	43	13·768	81	·887
7	3·349	44	8·055	82	3·937
8	7·227	45	8·053	83	·503
9	2·556	46	2·769	84	·838
10	1·172	47	10·322	85	·619
11	9·136	48	8·089	86	·310
12	15·042	49	22·827	87	·632
13	7·361	50	·701	88	·333
14	2·873	51	3·661	89	·308
15	·549	52	14·820	90	·812
16	13·703	53	6·303	91	9·474
17	·555	54	·822	92	·203
18	4·701	55	·488	93	6·984
19	20·779	56	·338	94	·648
20	10·212	57	1·050	95	·761
21	7·525	58	1·359	96	1·027
22	10·927	59	12·244	97	1·164
23	6·695	60	2·064	98	·589
24	11·459	61	10·528	99	4·992
25	9·471	62	29·772	100	5·994
26	·505	63	·172	101	14·567
27	8·354	64	8·629	102	·713
28	3·118	65	3·966	103	·248
29	10·298	66	12·447	104	·270
30	6·333	67	10·733	105	·290
31	1·284	68	14·152	106	·374
32	·212	69	1·896	107	·903
33	5·238	70	4·107	108	·161
34	·647	71	·651	109	·274
35	·573	72	6·678	110	·396
36	·579	73	11·126	111	·615
37	·690	74	21·407	112	·881

No. of Sheet and Plan and No. on Plan.	Area in Acres.	No. of Sheet and Plan and No. on Plan.	Area in Acres.	No. of Sheet and Plan and No. on Plan.	Area in Acres.
Sheet XV. 10:— (*contd.*)		Sheet XV. 11:— (*contd.*)		Sheet XV. 11:— (*contd.*)	
113	·152	162	3·398	213	10·006
114	·148	163	2·374	214	·403
115	·225	164	·698	215	·606
116	1·211	165	1·005	216	7·344
117	·584	166	·140	217	2·193
118	·707	167	4·954	218	1·803
119	1·211	168	·524	219	·638
120	1·157	169	·083	220	3·758
121	3·063	170	2·929	221	6·655
122	12·994	171	1·639	222	20·405
123	·242	172	·590	223	·279
124	·490	173	1·219	224	8·768
125	1·378	174	9·302	225	5·557
126	·700	175	1·139	226	·148
127	17·527	176	2·588	227	15·818
128	·467	177	11·706	228	12·048
129	46·483	178	23·756	229	10·554
130	4·161	179	22·389	230	·538
131	·566	180	·470	231	·155
132	6·154	181	·879	232	7·283
133	3·746	182	21·864	233	11·193
134	32·040	183	19·422	234	7·391
135	·240	184	12·203	235	6·714
136	33·602	185	10·215	236	·168
137	29·006	186	1·469	237	5·870
138	·049	187	1·342	238	1·857
139	4·531	188	3·013	239	11·312
140	1·375	189	·314	240	6·116
141	·794	190	·254	241	9·049
142	3·021	191	5 626	242	·516
143	·645	192	1·083	243	·176
144	·079	193	2·390	244	5·764
145	3·765	194	2·867	245	5·831
146	2·993	195	2·163	246	5·658
147	18·627	196	2·425	247	4·897
148	3·804	197	4·180	248	·560
149	1·938	198	4·256	249	·595
150	21·992	199	3·491	250	·516
		200	·761	251	1·077
Sheet XV. 11:—		201	·257	252	·634
151	7·598	202	·141	253	·811
152	14·004	203	·368	254	5·244
153	5·606	204	·335	255	·634
154	4·666	205	1·486	256	·419
155	5·005	206	1·280	257	·549
156	5·309	207	·764	258	·208
157	3·857	208	1·418	259	·173
158	2·264	209	1·224	260	·355
159	4·070	210	3·467	261	·316
160	2·003	211	11·155	262	·401
161	1·043	212	·494	263	·250

No. of Sheet and Plan and No. on Plan.	Area in Acres.	No. of Sheet and Plan and No. on Plan.	Area in Acres.	No. of Sheet and Plan and No. on Plan.	Area in Acres.
Sheet XV. 11:—		Sheet XV. 11:—		Sheet XV. 12:—	
(*contd.*) 264	1·011	(*contd.*) 314	9·082	(*contd.*) 363	1·530
265	16·026	315	·286	364	9·196
266	8·090	316	·366	365	·441
267	5·727	317	·593	366	10·799
268	3·557	318	1·040	367	8·938
269	7·708	319	·236	368	11·068
270	·953	320	·229	369	10·342
271	9·777	321	7·448	370	2·855
272	·630	322	5·813	371	2·963
273	·134	323	13·530	372	·564
274	2·250	324	12·475	373	7·290
275	15·620	325	5·526	374	2·201
276	·395	326	8·769	375	·583
277	5·844	327	8·559	376	1·720
278	1·165	328	27·041	377	·667
279	2·044	329	4·395	378	17·575
280	3·573	330	4·440	379	4·640
281	·332	331	7·878	380	·540
282	9·203	332	4·014	381	·210
283	1·322	333	10·266	382	8·440
284	·576	334	9·066	383	·392
285	1·349	335	14·368	384	·337
286	·109	336	6·011	385	5·881
287	3·798	337	·147	386	·533
288	16·561	338	8·020	387	·628
289	2·910	339	·574	388	·740
290	1·126	340	11·913	389	·364
291	·538	341	8·679	390	·025
292	·672	342	7·384	391	·455
293	4·471	343	8·220	392	6·499
293a	·129	344	6·456	393	1·553
294	·646	345	3·340	394	4·172
295	13·097	346	6·110	395	1·388
296	7·832	347	12·020	396	5·932
297	10·507			397	5·071
298	8·498	Sheet XV. 12:—		398	3·647
299	·166	348	10·340	399	·183
300	6·714	349	6·329	400	1·376
301	5·899	350	8·442	400a	2·400
302	9·547	351	8·825	401	6·371
303	8·548	352	10·071	402	8·330
304	9·903	353	6·348	403	·242
305	·889	354	12·894	404	·850
306	·885	355	5·170	405	2·786
307	·313	356	2·443	406	8·831
308	·182	357	1·235	407	4·007
309	6·273	358	·199	408	2·629
310	·154	359	·346	409	·825
311	3·896	360	·475	410	5·516
312	9·618	361	·133	411	3·098
313	2·763	362	·131	412	·210

No. of Sheet and Plan and No. on Plan.	Area in Acres.
Sheet XV. 12:— (*contd.*)	
413	5·613
414	·404
415	·296
416	3·925
417	3·246
418	·179
419	·460
420	3·314
421	4·174
422	9·382
423	3·244
424	1·683
425	10·178
426	·152
427	2·873
428	1·128
429	·470
430	1·246
431	·979
432	1·733
433	4·017
434	·771
435	1·184
436	·530
437	5·429
438	1·072
439	·455
440	3·939
441	8·369
442	1·083
443	3·933
444	2·752
Sheet XV. 14:—	
445	1·450
446	·836
447	1·324
448	·681
449	·527
450	·899
451	1·549
452	·275
453	474·634
454	3·119
455	·435
456	16·032
457	·752
458	·352
459	·459
460	2·106
461	1·801
Sheet XV. 14:— (*contd.*)	
462	6·051
463	2·271
464	9·607
465	·770
466	2·897
467	·101
468	30·165
469	·786
470	1·532
471	34·286
472	·616
473	2·113
474	·168
475	·515
476	·709
477	·503
478	·569
479	·529
480	·369
481	·524
482	1·800
483	·279
484	3·009
485	2·637
486	7·139
487	·478
488	·403
489	·403
490	4·988
491	5·700
492	·339
493	18·491
494	2·401
495	2·556
496	16·255
497	35·466
498	6·726
499	7·719
500	1·092
501	·378
502	·063
503	4·320
504	·217
505	·391
506	·426
Sheet XV. 15:—	
507	24·657
508	1·101
509	·527
510	·176
Sheet XV. 15:— (*contd.*)	
511	·447
512	23·003
513	13·305
514	21·858
515	5·244
516	11·155
517	15·143
518	12·988
519	8·807
520	22·049
521	16·334
522	10·432
523	·194
524	8·066
525	6·283
526	5·756
527	10·118
528	12·014
529	3·906
530	5·372
531	·130
532	6·144
533	10·555
534	4·742
535	6·849
536	6·264
537	15·277
538	·396
539	·354
540	·245
541	1·301
542	5·710
543	·483
544	1·012
545	3·979
546	9·864
547	5·356
548	8·214
549	5·501
550	2·064
551	·190
552	13·968
553	5·574
554	12·380
555	3·166
556	9·517
557	·630
558	7·065
559	7·191
560	·722
561	·499

No. of Sheet and Plan and No. on Plan.	Area in Acres.	No. of Sheet and Plan and No. on Plan.	Area in Acres.	No. of Sheet and Plan and No. on Plan.	Area in Acres.
Sheet XV. 15:— (*cont*d.)		Sheet XV. 15:— (*cont*d.)		Sheet XV. 15:— (*cont*d.)	
562	·041	613	·837	664	·200
563	·605	614	·577	664a	·144
564	·311	615	·280	665	14·768
565	·679	616	·604	666	·303
566	·429	617	·515	667	3·204
567	·161	618	·100	668	·222
568	·136	619	·403	669	8·152
569	·284	620	1·514	670	11·531
570	·475	621	·378	671	·569
571	·510	622	1·187	672	·241
572	1·558	623	3·926	673	2·228
573	·459	624	1·562	674	·101
574	1·574	625	·877	675	·829
575	·921	626	5·665	676	1·738
576	·586	627	4·802	677	4·305
577	·178	628	·469	678	·586
578	1·010	629	3·825	679	2·714
579	3·269	630	10·301	680	·549
580	·591	631	24·521	681	·462
581	6·489	632	5·826	682	·242
582	·382	633	5·521	683	·211
583	1·420	634	·341	684	·443
584	·372	635	19·491	685	·254
585	1·101	636	16·039	686	·316
586	·720	637	4·504	687	·181
587	2·195	638	6·626	688	·385
588	11·474	639	9·262	689	·780
589	11·367	640	7·968	690	1·000
590	13·033	641	19·653	691	·595
591	10·961	642	3·586	692	6·799
592	10·351	643	·796	693	4·617
593	8·186	644	2·460	694	·039
594	9·379	645	·282	695	1·090
595	·516	646	17·622	696	·065
596	20·149	647	4·205	697	2·069
597	6·877	648	1·590	698	·746
598	9·339	649	2·488	699	1·457
599	15·034	650	1·906		
600	13·709	651	1·474	Sheet XV. 16:—	
601	·353	652	·415	700	6·315
602	·646	653	6·989	701	2·412
603	·792	654	1·951	702	1·723
604	·757	655	1·394	703	·617
605	3·052	656	8·543	704	·296
606	7·626	657	1·019	705	7·408
607	·681	658	10·548	706	1·101
608	·328	659	61·901	706a	·301
609	·780	660	20·029	707	1·618
610	·524	661	15·218	708	1·130
611	1·062	662	4·828	709	·470
612	·224	663	18·175	710	5·163

PARISH OF HODNET.

No. of Sheet and Plan and No. on Plan.	Area in Acres.
Sheet XV. 12:— (*contd.*)	
413	5·613
414	·404
415	·296
416	3·925
417	3·246
418	·179
419	·460
420	3·314
421	4·174
422	9·382
423	3·244
424	1·683
425	10·178
426	·152
427	2·873
428	1·128
429	·470
430	1·246
431	·979
432	1·733
433	4·017
434	·771
435	1·184
436	·530
437	5·429
438	1·072
439	·455
440	3·939
441	8·369
442	1·083
443	3·933
444	2·752
Sheet XV. 14:—	
445	1·450
446	·836
447	1·324
448	·681
449	·527
450	·899
451	1·549
452	·275
453	474·634
454	3·119
455	·435
456	16·032
457	·752
458	·352
459	·459
460	2·106
461	1·801

No. of Sheet and Plan and No. on Plan.	Area in Acres.
Sheet XV. 14:— (*contd.*)	
462	6·051
463	2·271
464	9·607
465	·770
466	2·897
467	·101
468	30·165
469	·786
470	1·532
471	34·286
472	·616
473	2·113
474	·168
475	·515
476	·709
477	·503
478	·569
479	·529
480	·369
481	·524
482	1·800
483	·279
484	3·009
485	2·637
486	7·139
487	·478
488	·403
489	·403
490	4·988
491	5·700
492	·339
493	18·491
494	2·401
495	2·556
496	16·255
497	35·466
498	6·726
499	7·719
500	1·092
501	·378
502	·063
503	4·320
504	·217
505	·391
506	·426
Sheet XV. 15:—	
507	24·657
508	1·101
509	·527
510	·176

No. of Sheet and Plan and No. on Plan.	Area in Acres.
Sheet XV. 15:— (*contd.*)	
511	·447
512	23·003
513	13·305
514	21·858
515	5·244
516	11·155
517	15·143
518	12·988
519	8·807
520	22·049
521	16·334
522	10·432
523	·194
524	8·066
525	6·283
526	5·756
527	10·118
528	12·014
529	3·906
530	5·372
531	·130
532	6·144
533	10·555
534	4·742
535	6·849
536	6·264
537	15·277
538	·396
539	·354
540	·245
541	1·301
542	5·710
543	·483
544	1·012
545	3·979
546	9·864
547	5·356
548	8·214
549	5·501
550	2·064
551	·190
552	13·968
553	5·574
554	12·380
555	3·166
556	9·517
557	·630
558	7·065
559	7·191
560	·722
561	·499

No. of Sheet and Plan and No. on Plan.	Area in Acres.
Sheet XV. 15:— (*cont^d.*)	
562	·041
563	·605
564	·311
565	·679
566	·429
567	·161
568	·136
569	·284
570	·475
571	·510
572	1·558
573	·459
574	1·574
575	·921
576	·586
577	·178
578	1·010
579	3·269
580	·591
581	6·489
582	·382
583	1·420
584	·372
585	1·101
586	·720
587	2·195
588	11·474
589	11·367
590	13·033
591	10·961
592	10·351
593	8·186
594	9·379
595	·516
596	20·149
597	6·877
598	9·339
599	15·034
600	13·709
601	·353
602	·646
603	·792
604	·757
605	3·052
606	7·626
607	·681
608	·328
609	·780
610	·524
611	1·062
612	·224
Sheet XV. 15:— (*cont^d.*)	
613	·837
614	·577
615	·280
616	·604
617	·515
618	·100
619	·403
620	1·514
621	·378
622	1·187
623	3·926
624	1·562
625	·877
626	5·665
627	4·802
628	·469
629	3·825
630	10·301
631	24·521
632	5·826
633	5·521
634	·341
635	19·491
636	16·039
637	4·504
638	6·626
639	9·262
640	7·968
641	19·653
642	3·586
643	·796
644	2·460
645	·282
646	17·622
647	4·205
648	1·590
649	2·488
650	1·906
651	1·474
652	·415
653	6·989
654	1·951
655	1·394
656	8·543
657	1·019
658	10·548
659	61·901
660	20·029
661	15·218
662	4·828
663	18·175
Sheet XV. 15:— (*cont^d.*)	
664	·200
664a	·144
665	14·768
666	·303
667	3·204
668	·222
669	8·152
670	11·531
671	·569
672	·241
673	2·228
674	·101
675	·829
676	1·738
677	4·305
678	·586
679	2·714
680	·549
681	·462
682	·242
683	·211
684	·443
685	·254
686	·316
687	·181
688	·385
689	·780
690	1·000
691	·595
692	6·799
693	4·617
694	·039
695	1·090
696	·065
697	2·069
698	·746
699	1·457
Sheet XV. 16:—	
700	6·315
701	2·412
702	1·723
703	·617
704	·286
705	7·408
706	1·101
706a	·301
707	1·618
708	1·130
709	·470
710	5·163

No. of Sheet and Plan and No. on Plan.	Area in Acres.
Sheet XV. 16:— (*contd.*)	
711	8·510
712	·338
713	1·565
714	·832
715	5·149
716	5·799
717	5·474
718	·664
719	4·524
720	3·318
721	1·342
722	1·654
723	3·206
724	2·825
725	3·737
726	7·763
727	·311
728	·334
729	·612
730	·539
731	8·593
732	6·618
733	·586
734	·639
735	·495
736	·395
737	1·589
738	·347
739	·115
740	2·706
741	·167
742	·792
743	1·504
744	·973
745	4·286
746	·572
747	·690
748	·860
749	·639
750	·220
751	2·148
752	·357
753	836
754	1·748
755	·055
756	·634
757	5·157
758	1·586
759	·042
760	·661
761	1·115
Sheet XV. 16:— (*contd.*)	
762	1·675
763	1·204
764	6·165
765	1·579
766	7·190
767	1·790
768	12·490
769	12·210
770	1·571
771	·296
772	7·034
773	14·010
774	8·885
775	1·164
776	1·310
777	·855
778	·819
779	·176
780	1·560
781	1·063
782	·772
783	1·089
784	·343
785	1·153
786	1·274
787	2·827
788	7·252
789	10·260
790	7·845
791	12·770
792	6·590
793	·813
794	·152
795	2·510
796	1·057
797	2·484
798	13·969
799	1·431
800	1·467
801	4·868
802	2·724
803	11·190
804	6·742
805	2·588
806	12·531
807	5·022
808	13·849
809	9·579
810	·195
811	7·256
812	·895
Sheet XV. 16:— (*contd.*)	
813	6·610
814	2·894
815	2·555
816	6·782
817	4·862
818	5·588
819	·059
820	4·776
821	1·253
822	1·506
Sheet XXII. 2:—	
823	4·637
824	·489
825	·351
826	3·136
827	·282
828	3·636
829	16·236
830	14·914
831	15·143
832	10·373
833	8·320
834	8·743
835	5·585
836	9·141
837	6·829
838	13·619
839	2·102
840	·416
841	·671
842	·834
843	3·084
844	3·499
845	6·247
846	1·545
847	·173
848	·517
849	142·348
850	15·457
851	8·431
852	4·411
853	9·398
854	8·336
855	8·115
856	6·025
857	1·085
858	10·881
859	7·927
860	·359
861	·224

No. of Sheet and Plan and No. on Plan.	Area in Acres.	No. of Sheet and Plan and No. on Plan.	Area in Acres.	No. of Sheet and Plan and No. on Plan.	Area in Acres.
Sheet XXII. 2:—		Sheet XXII. 3:—		Sheet XXII. 3:—	
(*cont*^{d}.) 862	6·519	(*cont*^{d}.) 911	1·587	(*cont*^{d}.) 962	·366
863	9·043	912	1·064	963	·672
864	5·699	913	2·216	964	·294
865	·671	914	·574	965	2·990
866	·286	915	2·207	966	1·497
867	·135	916	·038	967	1·179
868	5·531	917	·715	968	·250
869	·827	918	2·978	969	·368
870	·829	919	·422	970	·272
871	·469	920	·684	971	·448
872	·454	921	3·028	972	·242
873	·685	922	·852	973	·465
874	8·915	923	29·072	974	2·251
875	7·623	924	·223	975	20·426
876	·670	925	4·964	976	9·591
877	·476	926	·527	977	9·152
878	·462	927	·322	978	1·459
879	·770	928	·602	979	17·701
880	·663	929	9·712	980	11·264
881	·986	930	·235	981	9·236
882	26·152	931	1·039	982	4·882
883	3·643	932	·692	983	·603
884	·654	933	4·106	984	·906
885	·219	934	27·511	985	·407
886	·319	935	·712	986	·229
887	·656	936	1·145	987	12·133
888	·721	937	·130	988	11·788
889	17·982	938	·140	989	36·077
890	·357	939	12·048	990	·382
891	6·221	940	·585	991	40·685
892	·763	941	5·307	992	·706
893	3·209	942	2·424	993	·278
894	·443	943	3·527	994	·642
895	1·527	944	4·304	995	·254
896	1·097	945	·735	996	·339
897	·710	946	·554	997	41·596
898	7·496	947	·200	998	42·566
899	·676	948	·194	999	7·590
900	·863	949	1·788	1000	·400
901	1·800	950	·310	1001	·262
902	2·476	951	·312	1002	17·979
903	1·504	952	19·931	1003	·852
904	·415	953	·750	1004	·526
905	·652	954	·408	1005	·156
906	6·915	955	·315	1006	1·035
907	7·930	956	·456	1007	1·309
		957	1·264	1008	·668
Sheet XXII. 3:—		958	·453	1009	1·237
908	3·872	959	3·091	1010	19·082
909	·476	960	·326	1011	·553
910	4·036	961	·583	1012	·459

No. of Sheet and Plan and No. on Plan.	Area in Acres.
Sheet XXII. 3:—	
(*contd.*) 1013	·270
1014	·722
1015	·312
1016	3·072
1017	·284
1018	·179
1019	29·020
1020	·216
1021	1·468
1022	·254
1023	·293
1024	·313
1025	·576
1026	·382
1027	·698
1028	·790
1029	·692
1030	·299
1031	1·562
1032	1·454
1033	1·340
1034	1·895
1035	·336
1036	·935
1037	·132
1038	7·998
1039	16·512
1040	22·061
1041	14·044
1042	12·955
1043	12·064
1044	·631
1044a	·478
1045	5·852
1046	·375
1047	·321
1048	18·305
1049	22·434
1050	5·499
1051	1·843
1052	·113
1053	·423
1054	·364
1055	16·029
1056	7·410
1057	3·396
1058	·634
1059	·714
1060	25·188
1061	20·014
1062	23·368
Sheet XXII. 3:—	
(*contd.*) 1063	21·140
1064	·192
1065	·770
1066	·376
1067	1·499
1068	13·119
1069	1·964
1070	21·747
1071	3·071
1072	·269
1073	2·529
1074	7·507
1075	12·853
1076	·853
1077	26·841
1078	10·279
1079	26·909
Sheet XXII. 4:—	
1080	6·871
1081	19·568
1082	1·055
1083	24·059
1084	40·226
1085	17·040
1086	1·261
1087	12·033
1088	1·169
1089	·374
1090	·393
1091	·738
1092	·778
1093	·210
1094	·402
1095	·415
1096	·638
1097	·267
1098	·732
1099	1·029
1100	2·043
1101	1·407
1102	6·485
1103	3·484
1104	13·836
1105	2·007
1106	5·107
1107	3·174
1108	·742
1109	·523
1110	·851
1111	·431
Sheet XXII. 4:—	
(*contd.*) 1112	1·986
1113	3·303
1114	9·185
1115	8·394
1116	3·163
1117	2·071
1118	2·710
1119	4·946
1120	6·454
1121	5·689
1122	1·731
1123	3·478
1124	·609
1125	·379
1126	·540
1127	2·466
1128	·852
1129	·363
1130	·144
1131	·087
1132	·225
1133	2·173
1134	·439
1135	·380
1136	·540
1137	1·433
1138	9·957
1139	5·029
1140	1·465
1141	1·905
1142	10·242
1143	1·010
1144	18·291
1145	12·404
1146	2·087
1147	·128
1148	·285
1149	18·526
1150	1·708
1151	·444
1152	·069
1153	11·983
1154	·149
1155	4·721
1156	11·474
1157	1·227
1158	10·624
1159	7·625
1160	2·935
1161	18·100
1162	·568

No. of Sheet and Plan and No. on Plan.	Area in Acres.	No. of Sheet and Plan and No. on Plan.	Area in Acres.	No. of Sheet and Plan and No. on Plan.	Area in Acres.
Sheet XXII. 4:—		Sheet XXII. 6:—		Sheet XXII. 6:—	
(*cont*d.) 1163	·833	1214	20·151	(*cont*d.) 1265	3·727
1164	·810	1215	3·725		
1165	·935	1216	11·015	Sheet XXII. 7:—	
1166	·503	1217	·792	1266	6·210
1167	1·566	1218	·176	1267	2·321
1168	1·611	1219	·919	1268	·386
1169	·109	1220	1·703	1269	·508
1170	·082	1221	1·277	1270	14·450
1171	36·092	1222	·451	1271	6·384
1172	1·951	1223	·454	1272	7·471
1173	2·776	1224	4·264	1273	9·789
1174	·123	1225	4·890	1274	5·116
1175	·133	1226	2·077	1275	·383
1176	3·051	1227	1·052	1276	1·129
1177	·614	1228	11·479	1277	·164
1178	1·072	1229	·039	1278	·931
1179	1·738	1230	·215	1279	·773
1180	·239	1231	3·077	1280	10·084
1181	·700	1232	·153	1281	9·217
1182	·204	1233	3·941	1282	8·299
1183	·222	1234	·828	1283	14·878
1184	31·601	1235	4·469	1284	13·691
1185	·274	1236	14·184	1285	·127
1186	·318	1237	·196	1286	7·679
1187	·442	1238	6·288	1287	18·064
1188	·228	1239	8·016	1288	23·374
1189	·691	1240	9·105	1289	·590
1190	·168	1241	3·037	1290	13·983
1191	·636	1242	·455	1291	·372
1192	·518	1243	·572	1292	·128
1193	2·532	1244	3·153	1293	·910
1194	2·213	1245	3·132	1294	·921
1195	2·833	1246	6·446	1295	·321
1196	3·701	1247	3·163	1296	16·884
1197	2·190	1248	2·845	1297	·111
1198	1·010	1249	6·211	1298	18·584
1199	·890	1250	·043	1299	·123
1200	53·888	1251	·746	1300	1·809
1201	·286	1252	·991	1301	10·995
1202	·713	1253	·487	1302	6·864
1203	·803	1254	·589	1303	15·082
1204	·785	1255	·179	1304	15·639
1205	2·929	1256	·358	1305	1·627
1206	1·262	1257	16·653	1306	1·056
1207	2·352	1258	1·474	1307	1·365
1208	1·093	1259	·290	1308	·922
1209	4·439	1260	·395	1309	3·165
1210	2·118	1261	·314	1310	1·234
1211	1·451	1262	·029	1311	3·238
1212	·981	1263	2·627	1312	3·546
1213	·788	1264	10·858	1313	2·772

No. of Sheet and Plan and No. on Plan.	Area in Acres.
Sheet XXII. 7:—	
(*contd.*) 1314	5·651
1315	·172
1316	·538
1317	·778
1318	·901
1319	·522
1320	1·915
1321	1·019
1322	·850
1323	·204
1324	·602
1325	13·196
1326	4·899
1327	7·202
1328	9·695
1329	·110
1330	9·001
1331	·104
1332	5·229
1333	·154
1334	·048
1335	3·022
1336	·184
1337	·087
1338	·304
1339	·113
1340	·182
1341	·429
1342	1·051
1343	·922
1344	24·409
1345	·114
1346	·572
1347	·185
1348	10·616
1349	16·415
1350	·497
1351	15·928
1352	8·358
1353	·104
1354	13·039
1355	·690
1356	49·097
1357	·182
1358	4·560
1359	8·436
1360	1·764
1361	4·381
1362	1·007
1363	·654
1364	8·392

No. of Sheet and Plan and No. on Plan.	Area in Acres.
Sheet XXII. 7:—	
(*contd.*) 1365	6·712
1366	1·606
1367	15·577
1368	17·239
1369	·156
1370	21·420
1371	8·947
1372	·609
1373	·487
1374	·554
1375	·561
1376	1·602
1377	2·112
1378	7·189
1379	9·625
1380	19·135
1381	2·526
1382	·839
1383	·566
1384	·730
1385	·457
1386	·426
1387	·067
1388	2·638
1389	·165
1390	6·959
1391	3·179
1392	·110
1393	2·168
1394	1·947
1395	2·882
1396	3·879
1397	1·425
1398	8·877
1399	4·109
1400	3·376
Sheet XXII. 8:—	
1401	·364
1402	1·361
1403	2·774
1404	2·461
1405	8·125
1406	2·484
1407	4·644
1408	4·579
1409	4·362
1410	24·195
1411	4·188
1412	·268
1413	1·317

No. of Sheet and Plan and No. on Plan.	Area in Acres.
Sheet XXII. 8:—	
(*contd.*) 1414	1·791
1415	1·168
1416	·896
1417	3·866
1418	4·339
1419	·659
1420	·983
1421	·730
1422	6·059
1423	6·448
1424	5·111
1425	5·971
1426	·142
1427	·215
1428	37·214
1429	3·341
1430	2·324
1431	14·974
1432	12·587
1433	4·416
1434	·152
1435	13·839
1436	·563
1437	·622
1438	1·402
1439	80·298
1440	1·278
1441	·262
1442	1·113
1443	·231
1444	1·375
1445	·292
1446	·143
1447	1·048
1448	·616
1449	·994
1450	2·571
1451	·392
1452	·310
1453	5·380
1454	·337
1455	·223
1456	2·446
1457	1·192
1458	·670
1459	·757
1460	8·876
1461	10·483
1462	4·744
1463	8·011
1464	4·051

No. of Sheet and Plan and No. on Plan.	Area in Acres.	No. of Sheet and Plan and No. on Plan.	Area in Acres.	No. of Sheet and Plan and No. on Plan.	Area in Acres.
Sheet XXII. 8:—		Sheet XXII. 8:—		Sheet XXII. 8:—	
(*contd.*) 1465	15·605	(*contd.*) 1516	2·808	1567	5·189
1466	3·064	1517	1·007		
1467	·105	1518	3·191	Sheet XXIII. 5:—	
1468	14·682	1519	·507	1568	·950
1469	9·270	1520	12·317		
1470	·151	1521	1·054	Sheet XXII. 12:—	
1471	·118	1522	2·962	1569	4·819
1472	1·003	1523	1·142	1570	·108
1473	1·560	1524	3·244	1571	·075
1474	8·358	1525	8·526	1572	1·565
1475	·815	1526	17·567	1573	8·171
1476	·526	1527	·314	1574	11·081
1477	·690	1528	·656	1575	·118
1478	·354	1529	·156	1576	·932
1479	9·124	1530	1·017	1577	·360
1480	9·138	1531	·837	1578	12·288
1481	11·912	1532	1·119	1579	·417
1482	5·562	1533	·870	1580	1·417
1483	4·437	1534	·912	1581	·264
1484	·889	1535	9·760	1582	·130
1485	·010	1536	2·482	1583	16·623
1486	5·591	1537	·493	1584	·091
1487	1·108	1538	12·798	1585	9·278
1488	12·867	1539	2·178	1586	·142
1489	·487	1540	2·042	1587	·229
1490	·196	1541	8·884	1588	·763
1491	·204	1542	4·985	1589	·419
1492	2·161	1543	12·110	1590	21·959
1493	1·999	1544	6·741	1591	·505
1494	2·031	1545	·102	1592	·190
1495	1·641	1546	·405	1593	4·030
1496	·207	1547	8·829	1594	1·795
1497	1·573	1548	2·720	1595	3·816
1498	·314	1549	·244	1596	·299
1499	4·841	1550	9·859	1597	·134
1500	5·499	1551	6·766	1598	3·962
1501	5·222	1552	·111	1599	3·128
1502	·872	1553	14·728	1600	3·106
1503	2·426	1554	·205	1601	2·868
1504	6·826	1555	9·783	1602	·116
1505	6·824	1556	9·945	1603	·455
1506	7·445	1557	10·671	1604	3·215
1507	·277	1558	·543	1605	3·416
1508	8·818	1559	1·387	1606	3·425
1509	6·163	1560	·923	1607	1·019
1510	5·546	1561	7·268	1608	·562
1511	7·278	1562	4·449	1609	·626
1512	5·681	1563	3·366	1610	1·769
1513	·142	1564	1·502	1611	2·545
1514	11·903	1565	2·834	1612	5·131
1515	6·913	1566	1·282	1613	2·184

No. of Sheet and Plan and No. on Plan.	Area in Acres.	No. of Sheet and Plan and No. on Plan.	Area in Acres.	No. of Sheet and Plan and No. on Plan.	Area in Acres.
Sheet XXII. 12:—		Sheet XXII. 12:—		Sheet XXII. 12:—	
(*cont*d.) 1614	2·517	(*cont*d.) 1665	·577	(*cont*d.) 1716	10·718
1615	1·934	1666	·411	1717	14·276
1616	6·915	1667	6·470	1718	16·418
1617	·244	1668	5·709	1719	10·990
1618	·156	1669	2·458	1720	1·444
1619	·091	1670	·959	1721	16·318
1620	1·872	1671	·579	1722	10·614
1621	·156	1672	·343	1723	·593
1622	5·327	1673	·669	1724	7·041
1623	4·605	1674	4·805	1725	8·431
1624	4·355	1675	6·261	1726	2·641
1625	·188	1676	8·463	1727	·332
1626	7·769	1677	12·564	1728	4·773
1627	1·806	1678	·260	1729	13·901
1628	8·482	1679	11·440	1730	18·528
1629	5·731	1680	·197	1731	1·976
1630	·346	1681	8·000	1732	12·934
1631	1·789	1682	·465	1733	2·133
1632	6·201	1683	·123	1734	8·310
1633	3·625	1684	·473	1735	5·547
1634	15·761	1685	10·407	1736	5·658
1635	2·125	1686	3·112	1737	·183
1636	·258	1687	·442	1738	·559
1637	9·394	1688	·315	1739	·151
1638	2·787	1689	·932	1740	1·464
1639	4·228	1690	16·849	1741	·677
1640	1·457	1691	3·117	1742	·961
1641	6·264	1692	·273	1743	1·139
1642	9·862	1693	·781	1744	2·845
1643	·093	1694	·355	1745	1·648
1644	·471	1695	6·509	1746	6·128
1645	·234	1696	5·553	1747	3·348
1646	·631	1697	·207	1748	15·248
1647	·232	1698	1·343	1749	4·510
1648	·499	1699	·201	1750	2·618
1649	7·481	1700	3·283	1751	·769
1650	7·204	1701	16·122	1752	·693
1651	7·751	1702	3·231	1753	7·349
1652	1·710	1703	·069	1754	7·209
1653	·171	1704	·201	1755	·257
1654	1·368	1705	·186	1756	·468
1655	·218	1706	3·861	1757	·471
1656	1·464	1707	3·672	1758	·305
1657	17 956	1708	·517	1759	6·572
1658	·569	1709	1·058	1760	·157
1659	·187	1710	·919	1761	12·463
1660	·213	1711	1·047	1762	18·600
1661	·404	1712	1·057	1763	16·465
1662	·570	1713	·936		
1663	11·532	1714	4·355	Sheet XXIII. 9:—	
1664	·422	1715	·818	1764	·272

No. of Sheet and Plan and No. on Plan.	Area in Acres.
Sheet XXIII. 9 :—	
(*cont*.) 1765	2·808
1766	·631
1767	1·848
1768	·399
1769	·631
1770	10·624
1771	·033
1772	·038
1773	·464
1774	·087
1775	·202
1776	·122
1777	·731
1778	·068
1779	·996
1780	18·890
1781	·288
1782	9·878
1783	3·711
Sheet XXII. 16 :—	
1784	·489
1785	·819
1786	·354
1787	1·597
1788	13·361
1789	3·044
1790	·613
1791	4·531
1792	2·626
1793	11·753
1794	2·060
1795	·383
1796	·519
1797	·365
1798	8·637
1799	27·114
1800	1·599
1801	4·623
1802	7·660
1803	3·000
1804	2·567
1805	·135
1806	13·666
1807	1·777
1808	10·443
1809	5·574
1810	9·341
1811	·595
1812	·202
1813	7·128

No. of Sheet and Plan and No. on Plan.	Area in Acres.
Sheet XXII. 16 :—	
(*cont*.) 1814	·145
1815	12·320
1816	12·249
1817	9·334
1818	12·957
1819	·781
1820	·115
1821	4·877
1822	·117
1823	·697
1824	·721
1825	·731
1826	·954
1827	·179
1828	·129
1829	·599
1830	·555
1831	·211
1832	·477
1833	·419
1834	·236
1835	·490
1836	10·185
1837	6·037
1838	10·356
1839	8·744
1840	8·787
1841	·101
1842	8·284
1843	·654
1844	8·978
1845	7·586
1846	·127
1847	9·010
1848	13·026
1849	1·702
1850	·873
1851	8·365
1852	·349
1853	6·730
1854	11·965
1855	8·273
1856	591
1857	1·794
1858	12·994
1859	8·607
1860	·504
1861	9·517
Sheet XXIII. 13 :—	
1862	1·693

No. of Sheet and Plan and No. on Plan.	Area in Acres.
Sheet XXIII. 13 :—	
(*cont*.) 1863	22·438
1864	·813
1865	2·184
1866	13·144
1867	22·322
1868	5·648
1869	·467
1870	·156
1871	7·913
1872	6·414
1873	·312
1874	1·003
1875	6·836
1876	·293
1877	12·605
1878	·193
1879	6·779
1880	·779
1881	·159
1882	·234
1883	·379
1884	·215
1885	7·468
1886	19·609
1887	10·139
1888	26·401
1889	6·024
1890	2·231
1891	3·982
1892	·087
1893	·793
1894	1·498
1895	4·171
1896	1·018
1897	1·121
1898	·716
1899	8·526
1900	7·169
1901	·460
1902	9·499
1903	12·151
1904	5·897
1905	·077
1906	·325
1907	6·157
1908	·305
1909	17·622
1910	6·284
1911	12·970
1912	3·535
1913	12·419

No. of Sheet and Plan and No. on Plan.	Area in Acres.	No. of Sheet and Plan and No. on Plan.	Area in Acres.	No. of Sheet and Plan and No. on Plan.	Area in Acres.
Sheet XXIII. 13:—		Sheet XXX. 1:—		Sheet XXX. 1:—	
(*cont*d.) 1914	11·118	(*cont*d.) 1929	·261	(*cont*d.) 1948	·102
1915	9·353	1930	·054	1949	17·122
		1931	·148	1950	·569
Sheet XXIX. 4:—		1932	·222	1951	·598
1916	1·278	1933	3·033	1952	·261
1917	·225	1934	·660	1953	1·728
1918	·565	1935	16·180	1954	·861
1919	10·684	1936	6·139	1955	6·852
1920	12·934	1937	2·294	1956	·500
1921	·292	1938	·534	1957	13·313
1922	·946	1939	·279	1958	20·769
1923	·550	1940	4·509	1959	8·185
1924	2·993	1941	9·337	1960	1·555
1925	17·950	1942	·859	1961	2·905
1926	4·796	1943	·359	1962	·536
1927	10·698	1944	·470	1963	9·439
		1945	2·242		
Sheet XXX. 1:—		1946	2·672		9624·304
1923	·686	1947	·176		

RECAPITULATION.

9345 619	Land.
167·320	Roads.
36·092	Railway
75·273	Water.
9624·304	Area of the Parish of Hodnet, exclusive of its detached part.

PARISH OF HODNET (Detached).

Sheet XXIII. 13:—

·513	
·513	Area of the Parish of Hodnet (Det.)

RECAPITULATION FOR THE PARISH.

9346·132	Land.
167·320	Roads.
36·092	Railway.
75·273	Water.
9624·817	Total area of the Parish of Hodnet, Shropshire (Northern Division).

INDEX TO PLACES

IN THE

PARISH OF HODNET.

SHROPSHIRE—(NORTHERN DIVISION).

Name of Place.	No. of Sheet. 6-inch scale.	No. of Sheet. 25·344 in. scale.
Ashcourt - -	XV.	15
Bowling Green -	XXII.	12
College Houses -	"	4
Crabmill - -	"	"
Cranymoor - -	"	12
Danes Well -	"	2
Drayton Fields -	XV.	12
Epiphany Church -	XXII.	"
Espley - -	"	7
Hawgreen - -	"	12
Hawkstone Farm -	XV.	15
Hawkstone Park -	"	14
Hawkstone - -	"	"
Heath Farm -	XXII.	8
High Pool -	"	12
Hopton - -	"	3, 7
Hodnet - -	"	3
Hodnet Hall -	"	"
Hopley - -	"	"
Hodnet Heath -	"	4
Kenstone - -	"	2
Little Bolas - -	XXX.	1
Lostford - -	XV.	12
Lostford Hall -	"	8
Lostford Lane -	"	"
Marchamley -	XV.	15
Marchamley Wood	"	10
Newhouse Farm -	"	15
Oak Cottage -	"	12
Peplow - -	XXII.	-
Peplow Mill (Corn)	XXIII.	" 9
Peplow Grange -	"	13
Peplow Hall -	XXII.	12
Ranger's Lodge -	XV.	14
Radmoor - -	XXII.	12
Rectory - -	XV.	15
St. Peter and St. Paul's Church -	XXII.	3
The Horn -	XV.	15
The Abbey -	"	10
The Workhouse -	XXII.	4
Tunstall - -	"	8
Vineyard - -	XV.	14
Weobley - -	XXII.	8
Wollerton -	XV.	16
Wollerton Wood -	"	11
Woodend -	"	"
Wood Farm -	"	10

LONDON:
Printed by GEORGE E. EYRE and WILLIAM SPOTTISWOODE,
Printers to the Queen's most Excellent Majesty.
For Her Majesty's Stationery Office.
[. —50.—5/81.]

DEPOTS FOR THE SALE OF ORDNANCE MAPS, &c.

ENGLAND AND WALES.

Mr. E. Stanford, 55, Charing Cross—London.

SCOTLAND.

Ordnance Survey Office, Post-office Buildings—Edinburgh.

IRELAND.

Ordnance Survey Office, Phœnix Park—Dublin.

ORDNANCE SURVEY OF ENGLAND.

BOOK OF REFERENCE TO THE PLAN

OF THE

PARISH OF HOLDGATE,

SHROPSHIRE—(SOUTHERN DIVISION),

CONTAINING 1253·684 ACRES.

COLONEL R. H. STOTHERD, R.E.

DIRECTOR-GENERAL OF THE ORDNANCE SURVEYS.

LONDON:
PRINTED BY EYRE AND SPOTTISWOODE,
PRINTERS TO THE QUEEN'S MOST EXCELLENT MAJESTY.
FOR HER MAJESTY'S STATIONERY OFFICE.

1884.

Price One Shilling.

PARISH OF HOLDGATE,

SHROPSHIRE—(SOUTHERN DIVISION).

Price One Shilling.

ıbols,
Mile,

ts.

, S.W.,
ding to
tion of
Sheet.

ıre of
ch = an
pproxi-
square
he plan
ts 1 acre.

ns have
ıe on 10
some 5
mile.

	Character of Names.
–	B
	C
	C
	T
	T
	E
	W

antiquities ..... Saxon

sequent

ORDNA

PARISH

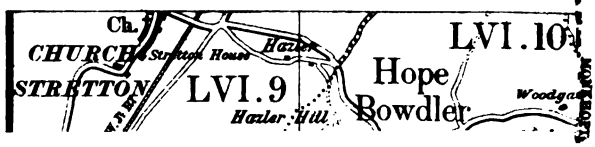

EXPLANATORY REMARKS.

he following are the Scales, &c., Characters of Writing and Boundary, Symbols, reviations, &c., used on the Ordnance Plans of $\frac{1}{500}$, $\frac{1}{2500}$, and 6 Inches to 1 Mile, and present:—

SCALES, &c.

amples shewing how each ind of Plan is numbered. County.	Parish.	Town.	Description of Plan.	Area of each Sheet. Acres.	Sq. Miles.	Dimensions represented. Length.	Breadth.	Scale.	Remarks.
			County Plans						*
IX.			Full Sheet	15360	24	6 miles	4 miles	6 inches to 1 mile.	N.W., N.E., S.W., S.E. according to the position of Quarter Sheet.
X. N.E. *			Quarter Sheet	3840	6	3 miles	2 miles	Do. do.	
IX.	15		Parish Plans	960	1½	1½ miles	1 mile	$\frac{1}{2500}$ of actual length on the ground, or 25·344 inches to 1 mile, or 3·157 chains to 1 inch.	The square of 1·0018 inch = an acre, or approximately 1 square inch on the plan represents 1 acre.
i.e. — By a able reference mber.									
IX.	15	23	Town Plans	38·4	·06	24 chains	16 chains	$\frac{1}{500}$ of actual length on the ground, or 10·56 feet to 1 mile, or 41·66 feet to 1 inch.	Some towns have been done on 10 feet, and some 5 feet, to 1 mile.
i.e. — By a able reference mber.									

CHARACTERS OF TYPE USED.

Description.	Boundary.	Character of Names.	Description.	Boundary.	Character of Names.
.....	— —	C	Borough (Municipal)	— — — —	B
or Division ounties	— —	R	Cities Returning Members		C
eds or Wards d Wapentakes..	— —	H	Cities Not Returning Members		C
erties	— —	L			
kes, Ancient or ther	— — —	P	Market Towns		T
Parishes or nships	. . . .	T	Other Towns.....		T
ion of Townships	— . . —	T	Extra Parochial ...		E
gh (Parliamen-	— — —	B	Municipal Wards ..		W

ities ..... ROMAN
Druidical or Saxon
Norman or Subsequent

ORDNA

PARISH

EXPLANATORY REMARKS.

The following are the Scales, &c., Characters of Writing and Boundary, Symbols, Abbreviations, &c., used on the Ordnance Plans of $\frac{1}{500}$, $\frac{1}{2500}$, and 6 Inches to 1 Mile, past and present:—

SCALES, &c.

Examples shewing how each kind of Plan is numbered.			Description of Plan.	Area of each Sheet.		Dimensions represented.		Scale.	Remarks.
County.	Parish.	Town.		Acres.	Sq. Miles.	Length.	Breadth.		
			County Plans						*
IX.			Full Sheet	15360	24	6 miles	4 miles	6 inches to 1 mile.	N.W., N.E., S.W., S.E. according to the position of Quarter Sheet.
IX. N.E. *			Quarter Sheet	3840	6	3 miles	2 miles	Do. do.	
IX.	15		Parish Plans	960	1½	1½ miles	1 mile	$\frac{1}{1056}$ of actual length on the ground, or 25·344 inches to 1 mile, or 3·157 chains to 1 inch.	The square of 1·0018 inch = an acre, or approximately 1 square inch on the plan represents 1 acre.
i.e. — By a double reference number.									
IX.	15	23	Town Plans	38·4	·06	24 chains	16 chains	$\frac{1}{500}$ of actual length on the ground, or 10·56 feet to 1 mile, or 41·66 feet to 1 inch.	Some towns have been done on 10 feet, and some 5 feet, to 1 mile.
i.e. — By a treble reference number.									

CHARACTERS OF TYPE USED.

Description.	Boundary.	Character of Names.	Description.	Boundary.	Character of Names.
County.....	▬ ▬	C	Borough (Municipal)	– – – –	B
Ridings or Division of Counties	▬ ▬	R	Cities Returning Members		C
Hundreds or Wards and Wapentakes..	▬ ▬	H	Cities Not Returning Members		C
Liberties	▬ ▬	L			
Parishes, Ancient or Mother.....	– – –	P	Market Towns		T
Civil Parishes or Townships.....	• • • •	T	Other Towns.....		T
Division of Townships	– · · –	T	Extra Parochial ...		E
Borough (Parliamentary).....	– – –	B	Municipal Wards ..		W

Antiquities ..... ROMAN / Druidical or Saxon / Norman or Subsequent

SYMBOLS.

Antiquities, Site of.....

Area Brace, indicating that the areas of spaces so connected are included in the same reference number.....

Arrow showing direction of flow of water.....

Bench Mark.....

Change of Boundary, indicating the point at which the character of a Boundary changes.....

Levelling Picket.....

Trigonometrical Station.....

ABBREVIATIONS.

Abbreviations in use on the Ordnance Plans to show the nature of the Boundaries, also for various objects, and Descriptive Names.

These Abbreviations are used either singly or in combination, thus—

C. S. L. W. - - - - - - Centre of Stream at Low Water.

Abbreviations.	Descriptions of Boundaries.	Object and Descriptive Names.
B.	Bank, Baulk, Bottom, Boundary (By.).	Bridge, Box.
Bapt.	- - - -	Baptist.
B. H.	- - - - -	Beer House.
B. M.	Boundary Mound (Md.), Mark.	Bench Mark.
B. R.	- - - -	Bridle Road.
C.	Cam, Canal, Carriage, Centre of, Channel, Conduit, Cop, Course of, Covered, Creek, Cross, Culvert, Cut.	Crane, Check, Capstan (Cn.).
Calv.	- - - - -	Calvinist.
Cen.	- - - -	Centre.
Ch.	- - - - -	Church.
Chap.	- - - -	Chapel.
Chy.	- - - - -	Chimney.
Cis.	- - - -	Cistern.
Congl.	- - - - -	Congregational.
C. T.	- - - -	Cart Track.
D.	Ditch, Drain, Dock, Double, Down	
D. B.	- - - -	Dust Bin.
D. F.	Double Fence.	Drinking Fountain.
D. G.	- - - - -	Drying Green.
Def.	Defaced.	
Det.	- - - -	Detached.
D. W.	- - - - -	Draw Well.
E.	Edge.	
Ex. Par.	- - - -	Extra Parochial.
F.	Face of, Fence, Fleet, Furrow.	Foot, Fire, Farm (Fm.), Fountain (Fn.).
F. B. or F. Br.	- - - - -	Foot Bridge.
F. C.	- - - -	Free Church.
F. P.	- - - - -	Foot Path, Fire Plug.
F. S.	- - - -	Flagstaff.
Ft.	Feet from.	
G.	Gate, Grass.	Grate.
G. P.	- - - - -	Gas Plug, Guide Post.
H.	Harbour, Hedge, House.	High, Hole, House (Ho.), Hydrant, Hydraulic.
H. R.	Hedge Row.	
H. W.	Hollow Way.	

Abbreviations.	Descriptions of Boundaries.	Object and Descriptive Names.
H. W. M.	- - - -	High Water Mark.
I.	Island.	
In.	Inches from.	
Indt.	- - - - -	Independent.
K.	Kerbstone.	
L.	Lade, Lake, Lane, Leat, Loch, Lock.	Lamp, Letter.
L. B.	- - - -	Letter Box.
L. K.	- - - - -	Lime Kiln.
L. W.	- - - -	Low Water.
L. W. M.	- - - - -	Low Water Mark.
M.	Marsh, Mark, Moat, Mound.	Mile, Mooring.
Meth.	- - - -	Methodist.
M. H.	- - - - -	Man Hole.
M. P.	- - - -	Mile Post, Mooring Post.
M. R.	- - - - -	Mooring Ring.
M. S.	- - - -	Mile Stone.
Munl.	- - - - -	Municipal.
O.	Old.	Office.
O. T.	- - - -	Ordinary Tides.
P.	Paling, Path, Pavement, Pond, Passage, Post, Pool.	Pillar, Plug, Post, Pump.
P. O.	- - - - -	Post Office.
Parly.	- - - -	Parliamentary.
Per. Cur.	- - - - -	Perpetual Curacy.
Pkt.	- - - -	Picket.
Presb.	- - - - -	Presbyterian.
Prim. Meth.	- - - -	Primitive Methodist.
P. H.	- - - - -	Public House.
R.	Railway, Rivers, Road, Rocks, Root.	Railway (Ry.).
R. C.	- - - - -	Roman Catholic.
S.	Side of, Stream, Scar, Sewer, Slope, Stone, Street.	Spring, Stone, Sluice (Sl.).
S. B.	- - - -	Signal Box.
S. C.	- - - - -	Stop Cock.
Sch.	- - - -	School.
S. D.	- - - - -	Sun Dial.
S. G.	- - - -	Sewer Grate.
S. H.	- - - - -	Summer House.
S. L.	- - - -	Signal Lamp.
S. P.	Sewer Pipe.	Signal Post, Sewer Pipe.
S. T.	- - - - -	Spring Tides.
Stn.	- - - -	Station.
Sur.	- - - - -	Surface.
T.	Top.	Tap, Tank, Tides.
T. G.	- - - -	Toll Gate.
Tk.	Track of.	
T. P.	- - - -	Turnpike.
Tr.	- - - - -	Trough.
Und.	Undefined.	
Unitn.	- - - -	Unitarian.
U. P.	- - - - -	United Presbyterian.
V.	- - - -	Valve, Ventilator.
Vic.	- - - - -	Vicarage.
W.	Wall, Water, Wood.	Well, Water.
Wes.	- - - -	Wesleyan.
W. M.	- - - - -	Weighing Machine.
W. P.	- - - -	Water Plug.

AREAS.

Each enclosure has a reference number to the area which is given in this Book; in the case of towns and large villages encircled by a red band, one number and area only are given for the portion within the red band, unless they are contained in more than one parish, in which case a number is given for the portion included in each parish.

The areas are computed to the centre of fence, or other boundary of enclosure, except in the following cases:—

(1.) When the fence or other boundary is also the boundary of a Parish or other Civil Division, which does not follow the centre of the fence, the area is calculated to the Parish or other boundary, and not to the centre.

(2.) The fences, &c., bounding either side of a railway are included wholly within its area.

N.B.—To convert Decimal Fractions of an Acre into Roods and Perches, multiply the decimal first by 4 and then by 40, preserving the same number of decimals in the product.

Examples—

	Acres.		Acres.
	633·357		527·013
	4		4
	1·428		·052
	40		40
A. R. P.		A. R. P.	
633 1 17	17·120	527 0 2	2·080

TABLE

FOR CONVERTING DECIMAL PARTS OF AN ACRE INTO ROODS AND PERCHES.

Perches.	0 Rood.	1 Rood.	2 Roods.	3 Roods.	Perches.	0 Rood.	1 Rood.	2 Roods.	3 Roods.
0	·000	·250	·500	·750	21	·131	·381	·631	·881
1	·006	·256	·506	·756	22	·137	·387	·637	·887
2	·012	·262	·512	·762	23	·144	·394	·644	·894
3	·019	·269	·519	·769	24	·150	·400	·650	·900
4	·025	·275	·525	·775	25	·156	·406	·656	·906
5	·031	·281	·531	·781	26	·162	·412	·662	·912
6	·037	·287	·537	·787	27	·169	·419	·669	·919
7	·044	·294	·544	·794	28	·175	·425	·675	·925
8	·050	·300	·550	·800	29	·181	·431	·681	·931
9	·056	·306	·556	·806	30	·187	·437	·687	·937
10	·062	·312	·562	·812	31	·194	·444	·694	·944
11	·069	·319	·569	·819	32	·200	·450	·700	·950
12	·075	·325	·575	·825	33	·206	·456	·706	·956
13	·081	·331	·581	·831	34	·212	·462	·712	·962
14	·087	·337	·587	·837	35	·219	·469	·719	·969
15	·094	·344	·594	·844	36	·225	·475	·725	·975
16	·100	·350	·600	·850	37	·231	·481	·731	·981
17	·106	·356	·606	·856	38	·237	·487	·737	·987
18	·112	·362	·612	·862	39	·244	·494	·744	·994
19	·119	·369	·619	·869	40	·250	·500	·750	1·000
20	·125	·375	·625	·875					

ALTITUDES.

The Altitudes are given in feet above the Approximate Mean Water at Liverpool. Those indicated thus (↑B.M.57·4) refer to marks made on Buildings, Walls, &c.

BOOK OF REFERENCE TO THE PLAN

OF THE

PARISH OF HOLDGATE,

SHROPSHIRE—(SOUTHERN DIVISION).

1884.

No. of Sheet and Plan and No. on Plan.	Area in Acres.	No. of Sheet and Plan and No. on Plan.	Area in Acres.	No. of Sheet and Plan and No. on Plan.	Area in Acres.
Sheet LVII. 13 :—		Sheet LXV. 2 :—		Sheet LXV. 2 :—	
1	·937	(*contd.*) 30	3·009	(*contd.*) 63	·238
2	·346	31	·958	64	3·812
3	1·259	32	4·627	65	2·548
4	·959	33	3·480	66	9·634
		34	2·865	67	22·408
Sheet LVII. 14 :—		35	1·386	68	8·933
5	9·783	36	·235	69	·500
6	7·110	37	·506	70	·860
7	6·981	38	·787	71	·548
8	18·284	39	9·149	72	2·291
9	6·373	40	2·705	73	3·818
10	15·598	41	2·887	74	10·170
11	10·286	42	3·054	75	5·898
		43	1·638	76	3·368
Sheet LXV. 2 :—		44	2·726	77	2·365
12	3·066	45	15·212	78	·388
13	2·236	46	2·370	79	10·038
14	3·039	47	2·455	80	1·716
15	15·001	48	5·763	81	2·866
16	5·912	49	7·075	82	3·011
17	4·229	50	4·854	83	8·992
18	38·778	51	5·773	84	3·452
19	1·685	52	·412	85	4·959
20	1·574	53	3·111	86	7·064
21	·832	54	1·069	87	6·448
22	·390	55	·600	88	2·969
23	·642	56	·356	89	·220
24	·254	57	1·291	90	4·902
25	·536	58	·721	91	7·253
26	·359	59	1·746	92	6·636
27	·520	60	·310	93	6·392
28	1·763	61	·454	94	7·569
29	1·016	62	6·705	95	5·009

No. of Sheet and Plan and No. on Plan.	Area in Acres.
Sheet LXV. 2:—	
(*cont*d.) 96	6·784
97	6·972
98	5·268
99	11·547
100	·684
101	·807
102	6·300
103	3·475
104	12·807
105	2·690
106	5·013
107	12·335
108	26·464
109	14·240
110	17·706
111	22·440
112	27·487
113	·218
114	13·903
115	9·094
116	9·746
117	12·507
118	·118
119	·284
120	·798
121	13·740
122	4·766
123	·177
124	·384
125	4·142
126	7·540
127	6·840
128	3·414
129	3·148
130	·156
131	4·867
132	·568
133	13·497
134	1·855
135	·270
136	·371
137	2·978
138	8·900
139	11·788
140	8·189
141	20·663
142	14·115
Sheet LXV. 6:—	
143	8·148
144	3·774
145	·198
146	2·468
147	5·271
Sheet LXV. 1:—	
148	7·148
149	5·665
150	7·564
151	1·656
152	1·668
153	16·803
154	27·839
155	25·551
156	1·511
157	·060
158	1·450
159	1·677
159a	·128
160	5·559
161	7·202
162	27·672
163	·186
164	5·971
165	·454
166	·722
167	·297
168	13·843
169	4·456
170	·172
171	6·477
172	2·627
173	3·610
174	12·648
175	10·767
176	1·465
177	7·130
178	4·510
179	14·700
180	7·053
181	8·225
182	1·453
183	7·285
184	7·734
185	·288
186	·347
Sheet LXV. 1:—	
(*cont*d.) 187	9·567
188	10·815
189	3·113
190	3·089
Sheet LXV. 5:—	
191	4·829
192	·653
193	4·142
194	1·088
195	·430
196	7·565
197	·400
198	·318
199	·581
200	·823
201	·579
202	1·496
203	4·348
204	·934
205	5·241
206	13·530
207	7·152
208	6·356
209	7·322
210	4·930
Sheet LXV. 6:—	
(*cont*d.) 211	6·077
212	10·687
213	10·207
214	5·646
215	2·800
216	4·659
217	4·867
218	1·584
219	11·353
220	3·025
221	16·896
222	5·783
	1253·684

RECAPITULATION.

Description.	Acres.
Land - - - - -	1244·791
Roads - - - - -	8·084
Railways - - - - -	—
Water - - - - -	·809
Salt-marsh - - - - -	—
Foreshore - - - - -	—
Total - - - -	1253·684
Tidal water adjoining - -	—

LONDON: Printed by EYRE and SPOTTISWOODE,
Printers to the Queen's most Excellent Majesty.
For Her Majesty's Stationery Office.
[.—50.—4/85.]

DEPÔTS FOR THE SALE OF ORDNANCE MAPS, &c.

ENGLAND AND WALES.

1, Saint Martin's Place, Charing Cross—LONDON.

SCOTLAND.

Ordnance Survey Office, Post-office Buildings—EDINBURGH.

IRELAND.

Ordnance Survey Office, Phœnix Park—DUBLIN.

ORDNANCE SURVEY OF ENGLAND.

BOOK OF REFERENCE TO THE PLAN

OF THE

PARISH OF HOLY CROSS AND ST. GILES,

SHROPSHIRE—(NORTHERN DIVISION),

CONTAINING 1580·047 ACRES.

COLONEL A. C. COOKE, C.B., R.E.,

DIRECTOR-GENERAL OF THE ORDNANCE SURVEYS.

LONDON:

PRINTED BY GEORGE E. EYRE AND WILLIAM SPOTTISWOODE,

PRINTERS TO THE QUEEN'S MOST EXCELLENT MAJESTY.

FOR HER MAJESTY'S STATIONERY OFFICE.

1882.

Price One Shilling.

PARISH OF HOLY CROSS AND ST. GILES,

IN

SHROPSHIRE—(NORTHERN DIVISION).

Price One Shilling.

ORDNANCE SURVEY OF ENGLAND

PARISH OF HOLY CROSS & ST. GILES

SHROPSHIRE

EXPLANATORY REMARKS.

The Scale of the Parish Plans is the 1-2500th of the actual length on the ound, and is equal to 25·344 inches to a mile, or 3·157 chains to an inch, ich is very approximately equal to one square inch to one acre, the square of 0018 inch being equal to one acre.

The length of each sheet is 1½ miles, and the breadth 1 mile, the area of each eet is therefore 960 acres.

Each enclosure has a reference number to the area which is given in this Book; the case of towns and large villages encircled by a red band, one number and a only are given for the portion within the red band, unless they are contained more than one parish, in which case a number is given for the portion included each parish.

The Braces [⌒] on the plans are to indicate that the spaces so braced are inded under the same reference number.

The Altitudes in feet above the Mean Level of the Sea are written thus —*31·4*.

The Scale of the County Plans is 6 inches to a mile, and each sheet contains sheets of the Parish Plans. There is therefore a double reference number to h sheet of the Parish Plans, as VI. 9., the first number referring to the County ns, the second number to the Parish Plans.

The dimensions of the sheets on the Six-inch scale being four miles by six miles area is twenty-four square miles, equal to 15,360 acres.

The following are the characters employed on the Ordnance Plans on the Scales 1-2500, and 6 inches to a mile :—

unty Names	C	Hundreds or Wards	H
rishes, Ancient or Mother.....	P	Civil Parishes or Townships	T
tra Parochial	E	Division of Townships	T

Municipal Wards.....W

atiquities ..... ROMAN / Druidical or Saxon / Norman or Subsequent

The descriptions of the boundaries are shown by the following initials :—

ntre of Stream	*C.S.*	Centre of Fence	*C.F.*
ntre of Road	*C.R.*	Top of Cop	*T.C.*
de of Stream or Drain ...	*S.S.* or *S.D.*	Centre of Wall	*C.W.*
ot of Hedge	*R.H.*	Defaced	*Def.*
ce of Wall	*F.W.*	Track of Stream.....	*T.S.*

Undefined.....*Und.*

here a change occurs in the boundaries, the symbol [o—o] is used to show the part at which the change takes place.

N.B.—The areas are computed to the centre of fence, or other boundary of closure, except in the following cases :—

(1.) When the fence or other boundary is also the boundary of a Parish or other Civil Division, ich does not follow the centre of the fence, the area is calculated to the Parish or other boundary, d not to the centre.

(2.) The fences, &c., bounding either side of a railway are included wholly within its area.

SHROPSHIRE

N.B.—To convert Decimal Fractions of an Acre into Roods and Perches, multiply the decimal first by 4 and then by 40, preserving the same number of decimals in the product.

Examples—

			Acres.				Acres.
			633·357				527·013
			4				4
			1·428				·052
			40				40
A.	R.	P.	17·120	A.	R.	P.	2·080
633	1	17		527	0	2	

TABLE

FOR CONVERTING DECIMAL PARTS OF AN ACRE INTO ROODS AND PERCHES.

Perch.	0 Rood.	1 Rood.	2 Roods.	3 Roods.	Perch.	0 Rood.	1 Rood.	2 Roods.	3 Roods.
0	·000	·250	·500	·750	21	·131	·381	·631	·881
1	·006	·256	·506	·756	22	·137	·387	·637	·887
2	·012	·262	·512	·762	23	.144	·394	·644	·894
3	·019	·269	·519	·769	24	·150	·400	·650	·900
4	·025	·275	·525	·775	25	·156	·406	·656	·906
5	·031	·281	·531	·781	26	·162	·412	·662	·912
6	·037	·287	·537	·787	27	·169	·419	·669	·919
7	·044	·294	·544	·794	28	·175	·425	·675	·925
8	·050	·300	·550	·800	29	·181	·431	·681	·931
9	·056	·306	·556	·806	30	·187	·437	·687	·937
10	·062	·312	·562	·812	31	·194	·444	·694	·944
11	·069	·319	·569	·819	32	·200	·450	·700	·950
12	·075	·325	·575	·825	33	·206	·456	·706	·956
13	·081	·331	·581	.831	34	·212	·462	·712	·962
14	·087	·337	·587	·837	35	·219	·469	·719	·969
15	·094	·344	·594	·844	36	·225	·475	·725	·975
16	·100	·350	·600	·850	37	·231	·481	·731	·981
17	·106	·356	·606	·856	38	·237	·487	·737	·987
18	.112	·362	·612	·862	39	·244	·494	·744	·994
19	·119	·369	·619	·869	40	·250	·500	·750	1·000
20	·125	·375	·625	·875					

PARISH OF HOLY CROSS AND ST. GILES,

IN

SHROPSHIRE—(Northern Division).

No. of Sheet and Plan and No. on Plan.	Area in Acres.	No. of Sheet and Plan and No. on Plan.	Area in Acres.	No. of Sheet and Plan and No. on Plan.	Area in Acres.
Sheet XXXIV. 7:—		Sheet XXXIV. 7:—		Sheet XXXIV. 7:—	
1	3·892	(*cont*d.) 40	1·461	(*cont*d.) 79	8·205
2	·970	41	6·418	80	1·175
3	·340	42	25·981	81	·257
4	·322	43	6·543	82	·604
5	·108	44	1·898	83	·806
6	·870	45	7·489	84	·893
7	2·236	46	·525	85	·431
8	3·408	47	·162	85a	·180
9	3·582	48	15·753	86	·369
10	1·011	49	1·052	87	·481
11	6·460	50	·111	88	2·485
12	3·268	51	·413	89	3·924
13	3·010	52	·512	90	·448
14	3·793	53	·322	91	·807
15	3·588	54	1.436	92	·545
16	4·124	55	·527	93	4·693
17	4·721	56	·246	94	3·154
18	3·593	57	9·273	95	2·651
19	2·645	58	3·431	96	·876
20	2·499	59	2·687	97	12·070
21	1·660	60	1·311	98	·133
22	7·293	61	·504	99	·011
23	3·444	62	4·809	100	5·423
24	17·391	63	7·519	101	6·087
25	·271	64	4·404	102	5·289
26	·119	65	4·675	103	4·645
27	2·501	66	3·592	104	6·787
28	4·470	67	1·344	105	·715
29	4·255	68	1·261	106	·236
30	6·426	69	2·051	107	·290
31	2·854	70	3·220	108	·339
32	2·940	71	6·140	109	1·797
33	2·496	72	8·029	110	5·881
34	3·606	73	6·244	111	13·358
35	4·330	74	5·241	112	4·969
36	3·458	75	5·747	113	2·158
37	3·895	76	7·593	114	7·043
38	3·709	77	11·740	115	8·120
39	1·551	78	6·717		

No. of Sheet and Plan and No. on Plan.	Area in Acres.
Sheet XXXIV. 8:—	
116	18·804
117	·363
118	5·574
119	21·590
120	1·055
121	11·755
122	·149
123	12·907
124	12·218
125	22·426
126	15·901
127	13·116
128	5·323
129	7·258
130	10·366
131	18·872
132	6·028
133	3·823
134	·861
135	·736
Sheet XXXIV. 11:—	
136	5·397
137	1·208
138	2·512
139	1·979
140	9·201
141	·730
142	1·142
143	14·746
144	1·058
145	1·003
146	·381
147	·062
148	·067
149	·155
150	·720
151	·241
152	·688
153	·533
154	·409
155	·152
156	·452
157	6·406
157a	1·250
158	·232
159	·292
160	·285
161	·783
162	·441
163	·942

No. of Sheet and Plan and No. on Plan.	Area in Acres.
Sheet XXXIV. 11:— (*contd.*)	
164	·174
165	·874
166	·861
167	·308
168	41·378
169	·230
170	·178
171	·289
172	1·964
173	1·317
174	·127
175	21·782
176	·223
177	3·127
178	1·973
179	·302
180	5·655
181	4·895
182	4·462
183	3·612
184	2·364
185	5·732
186	·100
187	2·859
188	2·697
189	4·190
190	2·674
191	4·750
192	1·799
193	·148
194	5·673
195	1·200
196	5·640
197	·322
198	·872
199	6.832
200	2·144
201	·223
202	·799
203	·191
204	·074
205	·074
206	·373
207	·088
208	·254
209	1·458
210	·947
211	·448
212	·241
213	·162
214	1·963

No. of Sheet and Plan and No. on Plan.	Area in Acres.
Sheet XXXIV. 11:— (*contd.*)	
215	1·236
216	41·057
217	1·486
218	2·772
219	13·686
220	2·780
221	1·390
222	1·447
223	8·233
224	·696
225	·451
226	·353
227	6·617
228	·348
229	7·813
230	1·313
231	2.605
232	1·056
233	5·237
234	5·238
235	4·100
236	·571
237	2·076
238	8·308
239	1·657
240	·235
241	6·483
242	6·487
243	3·451
244	10·140
245	5·334
246	7·167
247	3·166
248	2·703
249	7·700
250	26·638
251	·026
252	·086
253	1·799
254	·308
255	·378
256	3·008
257	·344
258	1·452
259	1·922
260	·230
261	3·459
262	·435
263	3·529
264	1·223
265	1·752

No. of Sheet and Plan and No. on Plan.	Area in Acres.	No. of Sheet and Plan and No. on Plan.	Area in Acres.	No. of Sheet and Plan and No. on Plan.	Area in Acres.
Sheet XXXIV. 11:—		Sheet XXXIV. 11:—		Sheet XXXIV. 11:—	
(*cont*d.) 266	1·280	(*cont*d.) 317	2·129	(*cont*d.) 368	3·783
267	1·130	318	·162	369	2·470
268	1·957	319	4·654	370	2·142
269	1·063	320	4·274	371	13·961
270	3·039	321	·883	372	4·777
271	·838	322	·245	373	5·441
272	·391	323	2·177	374	4·226
273	·066	324	2·517	375	·800
274	·077	325	6·101	376	·165
275	·944	326	2·815	377	5·087
276	·721	327	1·977	378	6·752
277	·281	328	·702	379	·015
278	1·332	329	·663	380	·662
279	·361	330	·309	381	1·086
280	·455	331	·436	382	3·677
281	·993	332	·898	383	·578
282	4·234	333	·806	384	6·418
283	1·780	334	2·116	385	3·540
284	·174	335	·904	386	·096
285	·041	336	·163	387	·477
286	·255	337	·808	388	·678
287	2·332	338	·771	389	2·061
288	·550	339	1·313	390	·076
289	·375	340	·456	391	·800
290	3·695	341	·502	392	2·856
291	·316	342	·917	393	·835
292	2·711	343	2·137	394	4·085
293	4·633	344	1·250	395	2·530
294	·240	345	·659	396	2·438
295	·120	346	·655	397	·404
296	3·429	347	·290	398	3·234
297	1·416	348	2·142	399	·588
298	1·044	349	·325	400	·423
299	3·980	350	1·960	401	·919
300	·314	351	4·742	402	·518
301	2·420	352	2·011	403	·236
302	1·221	353	·637	404	1·237
303	·710	354	·910	405	·589
304	2·103	355	2·838	406	·357
305	·081	356	2·119	407	·336
306	·450	357	11·439	408	11·162
307	5·783	358	·474	409	12·649
308	4·141	359	5·528	410	1·720
309	10·828	360	·216	411	·470
310	3·952	361	·702	412	4·247
311	2·813	362	·552	413	7·652
312	·293	363	1·300	414	3·571
313	·260	364	·552	415	2·395
314	2·357	365	·978	416	2·955
315	2·882	366	1·495		
316	2·398	367	·950		

No. of Sheet and Plan and No. on Plan.	Area in Acres.	No. of Sheet and Plan and No. on Plan.	Area in Acres.	No. of Sheet and Plan and No. on Plan.	Area in Acres.
Sheet XXXIV. 12:—		Sheet XXXIV. 12:—		Sheet XXXIV. 15:—	
417	2·817	(*cont^d.*) 437	11·015	(*cont^d.*) 455	8·144
418	·178	438	7·069	456	3·742
419	2·981	439	1·364	457	1·274
420	8·614	440	6·390	458	4·680
421	·331	441	9·324	459	·164
422	1·252	442	7·903	460	2·048
423	4·704			461	15·869
424	6·102	Sheet XXXIV. 15:—		462	·300
425	·081	443	·226	463	1·278
426	2·698	444	1·256	464	·140
427	·874	445	·792	465	7·496
428	·306	446	·487	466	8·322
429	6·469	447	2·751	467	9·569
430	3·747	448	5·327	468	1·064
431	·914	449	1·549	469	6·438
432	2·961	450	13·549	470	5·384
433	8·990	451	·108		
434	7·762	452	·453		1580·047
435	5·854	453	1·588		
436	7·297	454	·590		

RECAPITULATION.

1437·470	Land.
30·981	Roads.
59·783	Railway.
51·813	Water.
1580·047	Total area of the Parish of Holy Cross and St. Giles, in Shropshire—(Northern Division).

INDEX TO PLACES

IN THE

PARISH OF HOLY CROSS AND ST. GILES.

SHROPSHIRE—(NORTHERN DIVISION).

Name of Place.	No. of Sheet.		Name of Place.	No. of Sheet.	
	6-inch scale.	25·344 in. scale.		6-inch scale.	25·344 in. scale.
Abbotsfield - -	XXXIV.	15	Ravenscroft - -	XXXIV.	15
Belvidere - -	"	12	Robertsford - -	"	11
Crowmoor - -	"	7	Springfield - -	"	15
Highfield - -	"	11	Sunfield - -	"	11
Monkmoor - -	"	7	The Elms - -	"	"
Portland House -	"	11	Underdale - -	"	7
			Weirhill - -	"	12

LONDON:
Printed by George E. Eyre and William Spottiswoode,
Printers to the Queen's most Excellent Majesty.
For Her Majesty's Stationery Office.
[.—50.—4/82.]

DEPÔTS FOR THE SALE OF ORDNANCE MAPS, &c.

ENGLAND AND WALES.

Mr. E. Stanford, 55, Charing Cross—London.

SCOTLAND.

Ordnance Survey Office, Post-office Buildings—Edinburgh.

IRELAND.

Ordnance Survey Office, Phœnix Park—Dublin.

ORDNANCE SURVEY OF ENGLAND.

AREA BOOK

AND

BOOK OF REFERENCE TO THE PLAN

OF THE

PARISH OF HOPE BAGGOT,

SHROPSHIRE,

CONTAINING 463·644 ACRES.

COLONEL R. H. STOTHERD, C.B., R.E.,

DIRECTOR-GENERAL OF THE ORDNANCE SURVEYS.

LONDON:
PRINTED BY EYRE AND SPOTTISWOODE,
PRINTERS TO THE QUEEN'S MOST EXCELLENT MAJESTY.
FOR HER MAJESTY'S STATIONERY OFFICE.

1885.

Price One Shilling.

PARISH OF HOPE BAGGOT,

SHROPSHIRE.

Price One Shilling.

EXPLANATORY REMARKS.

The following are the Scales, &c., Characters of Writing and Boundary, Symbols, Abbreviations, &c., used on the Ordnance Plans of $\frac{1}{500}$, $\frac{1}{2500}$, and 6 Inches to 1 Mile, past and present:—

SCALES, &c.

Examples shewing how each kind of Plan is numbered.			Description of Plan.	Area of each Sheet.		Dimensions represented.		Scale.	Remarks.
County.	Parish.	Town.		Acres.	Sq. Miles.	Length.	Breadth.		
			County Plans						
IX.			Full Sheet	15360	24	6 miles	4 miles	6 inches to 1 mile.	*
IX. N.E. *			Quarter Sheet	3840	6	3 miles	2 miles	Do. do.	N.W., N.E., S.W., S.E. according to the position of Quarter Sheet.
IX.	15		Parish Plans	960	1½	1½ miles	1 mile	$\frac{1}{1056}$ of actual length on the ground, or 25·344 inches to 1 mile, or 3·157 chains to 1 inch.	The square of 1·0018 inch = an acre, or approximately 1 square inch on the plan represents 1 acre.
i.e. — By a double reference number.									
IX.	15	23	Town Plans	38·4	·06	24 chains	16 chains	$\frac{1}{528}$ of actual length on the ground, or 10·56 feet to 1 mile, or 41·06 feet to 1 inch.	Some towns have been done on 10 feet, and some 5 feet, to 1 mile.
i.e. — By a treble reference number.									

CHARACTERS OF TYPE USED.

Description.	Boundary.	Character of Names.	Description.	Boundary.	Character of Names.
County.....		C	Borough (Municipal)	— — — —	B
Ridings or Division of Counties	— —	R	Cities Returning Members		C
Hundreds or Wards and Wapentakes..	— —	H	Cities Not Returning Members		C
Liberties	— —	L			
Parishes, Ancient or Mother.....	— — —	P	Market Towns	•	T
Civil Parishes or Townships.....	• • • •	T	Other Towns.....		T
Division of Townships	— • • —	T	Extra Parochial ...		E
Borough (Parliamentary).....	— — —	B	Municipal Wards ..	— — — • •	W

Antiquities ..... { ROMAN / Druidical or Saxon / Norman or Subsequent

SYMBOLS.

Antiquities, Site of.....

Area Brace, indicating that the areas of spaces so connected are included in the same reference number.....

Arrow showing direction of flow of water.....

Bench Mark.....

Change of Boundary, indicating the point at which the character of a Boundary changes.....

Levelling Picket.....

Trigonometrical Station.....

ABBREVIATIONS.

Abbreviations in use on the Ordnance Plans to show the nature of the Boundaries, also for various objects, and Descriptive Names.

These Abbreviations are used either singly or in combination, thus—

B. B. - Bottom or Base of Bank.
C. C. D. Centre of Covered Ditch or Drain.
C. H. - Centre of Hedge, Harbour, &c.
C. O. C. - Centre of Old Channel, Canal, Cut, &c.
C. S. L. W. Centre of Stream at Low Water.
C. Tk. F. Centre of Track of Fence, Furrow, &c.
F. S. F. Face of Sunk Fence.
F. S. W. Face of Sea Wall, or Sunk Wall.
F. W. - Face of Wall.
Tk. D. - Track of Ditch or Drain.
Tk. S. - Track of Stream.

Where an Initial represents several kinds of features the correct feature intended can easily be identified by anyone visiting the ground; thus on the ground C. R. along a road cannot be taken to mean "Centre of River."

Abbreviations.	Descriptions of Boundaries.	Object and Descriptive Names.
B.	Bank, Baulk, Bottom, Boundary (By.).	Bridge, Box.
B. H.	- - - - -	Beer House.
B. M.	Boundary Mound (Md.), Mark.	Bench Mark.
B. R.	- - - -	Bridle Road.
C.	Cam, Canal, Carriage, Centre of, Channel, Conduit, Cop, Course of, Covered, Creek, Cross, Culvert, Cut.	Crane, Check, Capstan (Cn.).
Cen.	- - - -	Centre.
Ch.	- - - - -	Church.
Chap.	- - - -	Chapel.
Chy.	- - - - -	Chimney.
Cis.	- - - - -	Cistern.
C. T.	- - - - -	Cart Track.
D.	Ditch, Drain, Dock, Double, Down.	
D. B.	- - - -	Dust Bin.
D. F.	Double Fence.	Drinking Fountain.
D. G.	- - - - -	Drying Green.
Def.	Defaced.	
Det.	- - - -	Detached.
D. W.	- - - - -	Draw Well.
E.	Edge of.	
Ex. Par.	- - - -	Extra Parochial.
F.	Face of, Fence, Fleet, Furrow.	Foot, Fire, Farm (Fm.), Fountain (Fn.).
F. B. or F. Br.	- - - - -	Foot Bridge.
F. C.	- - - -	Free Church.
F. P.	- - - - -	Foot Path, Fire Plug.
F. S.	- - - -	Flagstaff.
Ft.	Feet from.	

Abbreviations.	Descriptions of Boundaries.	Object and Descriptive Names.
G.	Gate, Grass.	Grate.
G. P.	- - - - -	Gas Plug, Guide Post.
H.	Harbour, Hedge, House.	High, Hole, House (Ho.), Hydrant, Hydraulic.
H. R.	Hedge Row.	
H. W.	Hollow Way.	
H. W. M.	- - - -	High Water Mark.
I.	Island.	
In.	Inches from.	
K.	Kerbstone.	
L.	Lade, Lake, Lane, Leat, Loch, Lock.	Lamp, Letter.
L. B.	- - - -	Letter Box.
L. K.	- - - - -	Lime Kiln.
L. W.	- - - -	Low Water.
L. W. M.	- - - - -	Low Water Mark.
M.	Marsh, Mark, Moat, Mound.	Mile, Mooring.
M. H.	- - - - -	Man Hole.
M. P.	- - - -	Mile Post, Mooring Post.
M. R.	- - - - -	Mooring Ring.
M. S.	- - - -	Mile Stone.
Munl.	- - - - -	Municipal.
O.	Old.	Office.
O. T.	- - - -	Ordinary Tides.
P.	Paling, Path, Pavement, Pond, Passage, Post, Pool.	Pillar, Plug, Post, Pump.
P. O.	- - - - -	Post Office.
Parly.	- - - -	Parliamentary.
Per. Cur.	- - - - -	Perpetual Curacy.
Pkt.	- - - -	Picket.
P. H.	- - - - -	Public House.
R.	Railway, Rivers, Road (Rd.), Rocks, Root of.	Railway (Ry.).
R. C.	- - - - -	Roman Catholic.
S.	Side of, Stream, Scar, Sewer, Slope, Stone, Street (St.).	Spring, Stone, Sluice (Sl.).
S. B.	- - - -	Signal Box.
S. C.	- - - - -	Stop Cock.
Sch.	- - - -	School.
S. D.	- - - - -	Sun Dial.
S. G.	- - - -	Sewer Grate.
S. H.	- - - - -	Summer House.
S. L.	- - - -	Signal Lamp.
S. P.	Sewer Pipe.	Signal Post, Sewer Pipe.
S. T.	- - - - -	Spring Tides.
Sta.	- - - -	Station.
Sur.	- - - - -	Surface.
T.	Top of.	Tap, Tank, Tides.
T. G.	- - - -	Toll Gate.
Tk.	Track of.	
T. P.	- - - -	Turnpike.
Tr.	- - - - -	Trough.
Und.	Undefined.	
U. P.	- - - - -	United Presbyterian.
V.	- - - -	Valve, Ventilator.
Vic.	- - - - -	Vicarage.
W.	Wall, Water, Wood.	Well, Water.
W. M.	- - - - -	Weighing Machine.
W. P.	- - - -	Water Plug.

AREAS.

Each enclosure has a reference number to the area which is given in this Book; in the case of towns and large villages encircled by a red band, one number and area only are given for the portion within the red band, unless they are contained in more than one parish, in which case a number is given for the portion included in each parish.

The areas are computed to the centre of fence, or other boundary of enclosure, except in the following cases:—

(1.) When the fence or other boundary is also the boundary of a Parish or other Civil Division, which does not follow the centre of the fence, the area is calculated to the Parish or other boundary, and not to the centre.

(2.) The fences, &c., bounding either side of a railway are included wholly within its area.

N.B.—To convert Decimal Fractions of an Acre into Roods and Perches, multiply the decimal first by 4 and then by 40, preserving the same number of decimals in the product.

Examples—

	Acres.		Acres.
	633·357		527·013
	4		4
	1·428		·052
	40		40
A. R. P.		A. R. P.	
633 1 17	17·120	527 0 2	2·080

TABLE

FOR CONVERTING DECIMAL PARTS OF AN ACRE INTO ROODS AND PERCHES.

Perches.	0 Rood.	1 Rood.	2 Roods.	3 Roods.	Perches.	0 Rood.	1 Rood.	2 Roods.	3 Roods.
0	·000	·250	·500	·750	21	·131	·381	·631	·881
1	·006	·256	·506	·756	22	·137	·387	·637	·887
2	·012	·262	·512	·762	23	·144	·394	·644	·894
3	·019	·269	·519	·769	24	·150	·400	·650	·900
4	·025	·275	·525	·775	25	·156	·406	·656	·906
5	·031	·281	·531	·781	26	·162	·412	·662	·912
6	·037	·287	·537	·787	27	·169	·419	·669	·919
7	·044	·294	·544	·794	28	·175	·425	·675	·925
8	·050	·300	·550	·800	29	·181	·431	·681	·931
9	·056	·306	·556	·806	30	·187	·437	·687	·937
10	·062	·312	·562	·812	31	·194	·444	·694	·944
11	·069	·319	·569	·819	32	·200	·450	·700	·950
12	·075	·325	·575	·825	33	·206	·456	·706	·956
13	·081	·331	·581	·831	34	·212	·462	·712	·962
14	·087	·337	·587	·837	35	·219	·469	·719	·969
15	·094	·344	·594	·844	36	·225	·475	·725	·975
16	·100	·350	·600	·850	37	·231	·481	·731	·981
17	·106	·356	·606	·856	38	·237	·487	·737	·987
18	·112	·362	·612	·862	39	·244	·494	·744	·994
19	·119	·369	·619	·869	40	·250	·500	·750	1·000
20	·125	·375	·625	·875					

ALTITUDES.

The Altitudes are given in feet above the Approximate Mean Water at Liverpool. Those indicated thus (↑*B.M.*574) refer to marks made on Buildings, Walls, &c.

45
27
62
98
99
88
86
31
79
61
18
31
27
12
73
99
13
94
15
34
01
38
43
53
21
82
83
98
33
048
811
812

ORDNANCE SURVEY OF ENGLAND

SHROPSHIRE & HEREFORDSHIRE

6 Inch Sheet (Shrop. LXXIX. (Here. ..... IV.

INDEX
TO THE
SIX INCH AND $\frac{1}{2500}$ SCALES

Scale of Index One Inch to 1 Mile

The following Parishes are included in this Index

Name of Parish		Sheets to Complete Parish
SHROPSHIRE.		
Ashford Carbonell	(Part of)	LXXVIII., LXXXII., LXXXIII.
Bitterley	(Part of)	LXXVIII., LXXI., LXXII.
Greet	(Part of)	LXXXIII.
Hope Baggot		
Hopton Wafers	(Part of)	LXXII., LXXIII., LXXX.
Ludford	(Part of)	LXXVIII.

AREA BOOK

AND

BOOK OF REFERENCE TO THE PLAN

OF THE

PARISH OF HOPE BAGGOT,

SHROPSHIRE.

1885.

No. of Sheet and Plan and No. on Plan.	Area in Acres.	No. of Sheet and Plan and No. on Plan.	Area in Acres.	No. of Sheet and Plan and No. on Plan.	Area in Acres.
Sheet LXXIX. 7 :—		Sheet LXXIX. 11 :—		Sheet LXXIX. 11 :—	
1	·023	33	5·929	(*cont*[d].) 65	4·645
2	2·395	34	4·028	66	·227
3	4·858	35	·498	67	2·362
4	·990	36	·150	68	5·198
5	·558	37	1·292	69	2·099
6	13·712	38	9·809	70	7·288
7	1·808	39	9·887	71	16·686
8	·290	40	·457	72	2·331
9	2·519	41	1·955	73	1·579
10	·960	42	1·044	74	·361
11	·369	43	2·544	75	4·918
12	·519	44	12·125	76	·231
13	12·444	45	1·377	77	·827
14	·009	46	·418	78	·812
15	·484	47	·712	79	·873
16	1·630	48	·087	80	1·299
17	1·677	49	·476	81	10·713
18	5·861	50	·388	82	13·594
19	3·096	51	·610	83	·315
20	1·888	52	·503	84	·234
21	·723	53	·820	85	·901
22	·152	54	·420	86	·238
23	3·823	55	1·892	87	·443
24	·820	56	·561	88	6·353
25	·840	57	·868	89	2·421
26	2·674	58	·425	90	1·882
27	7·346	59	2·180	91	6·683
28	2·191	60	1·529	92	·898
29	1·376	61	1·597	93	8·833
30	·312	62	·348	94	14·048
31	·331	63	2·475	95	5·811
32	1·235	64	4·069	96	3·312

DEPOTS FOR THE SALE OF ORDNANCE MAPS, &c.

ENGLAND AND WALES.

Mr. E. Stanford, 55, Charing Cross—London.

SCOTLAND.

Ordnance Survey Office, Post-office Buildings—Edinburgh.

IRELAND.

Ordnance Survey Office, Phœnix Park—Dublin.

ORDNANCE SURVEY OF ENGLAND.

BOOK OF REFERENCE TO THE PLAN

OF THE

PARISH OF HOLDGATE,

SHROPSHIRE—(SOUTHERN DIVISION),

CONTAINING 1253·684 ACRES.

COLONEL R. H. STOTHERD, R.E.

DIRECTOR-GENERAL OF THE ORDNANCE SURVEYS.

LONDON:
PRINTED BY EYRE AND SPOTTISWOODE,
PRINTERS TO THE QUEEN'S MOST EXCELLENT MAJESTY.
FOR HER MAJESTY'S STATIONERY OFFICE.

1884.

Price One Shilling.

DEPÔTS FOR THE SALE OF ORDNANCE MAPS, &c.

ENGLAND AND WALES.

Mr. E. Stanford, 55, Charing Cross—London.

SCOTLAND.

Ordnance Survey Office, Post-office Buildings—Edinburgh.

IRELAND.

Ordnance Survey Office, Phœnix Park—Dublin.

ORDNANCE SURVEY OF ENGLAND.

BOOK OF REFERENCE TO THE PLAN

OF THE

PARISH OF HOPE BOWDLER,

SHROPSHIRE—(SOUTHERN DIVISION),

CONTAINING 1729·823 ACRES.

COLONEL R. H. STOTHERD, R.E.,

DIRECTOR-GENERAL OF THE ORDNANCE SURVEYS.

LONDON:
PRINTED BY EYRE AND SPOTTISWOODE.
PRINTERS TO THE QUEEN'S MOST EXCELLENT MAJESTY.
FOR HER MAJESTY'S STATIONERY OFFICE.

1885.

Price One Shilling.

DEPÔTS FOR THE SALE OF ORDNANCE MAPS, &c.

ENGLAND AND WALES.

Mr. E. Stanford, 55, Charing Cross—London.

SCOTLAND.

Ordnance Survey Office, Post-office Buildings—Edinburgh.

IRELAND.

Ordnance Survey Office, Phœnix Park—Dublin.

ORDNANCE SURVEY OF ENGLAND.

BOOK OF REFERENCE TO THE PLAN

OF THE

PARISH OF HOPE BOWDLER,

SHROPSHIRE—(SOUTHERN DIVISION),

CONTAINING 1729·823 ACRES.

COLONEL R. H. STOTHERD, R.E.,

DIRECTOR-GENERAL OF THE ORDNANCE SURVEYS.

LONDON:
PRINTED BY EYRE AND SPOTTISWOODE.
PRINTERS TO THE QUEEN'S MOST EXCELLENT MAJESTY.
FOR HER MAJESTY'S STATIONERY OFFICE.

1885.

Price One Shilling.

PARISH OF HOPE BOWDLER,

SHROPSHIRE—(Southern Division).

Price One Shilling.

ORDNA

PARISH

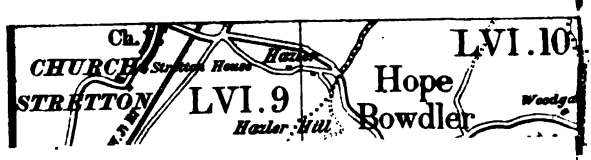

EXPLANATORY REMARKS.

he following are the Scales, &c., Characters of Writing and Boundary, Symbols, reviations, &c., used on the Ordnance Plans of $\frac{1}{500}$, $\frac{1}{2500}$, and 6 Inches to 1 Mile, and present :—

SCALES, &c.

amples shewing how each nd of Plan is umbered. County.	Parish.	Town.	Description of Plan.	Area of each Sheet. Acres.	Sq. Miles.	Dimensions represented. Length.	Breadth.	Scale.	Remarks.
			County Plans						*
K.			Full Sheet	15360	24	6 miles	4 miles	6 inches to 1 mile.	N.W., N.E., S.W., S.E. according to the position of Quarter Sheet.
N.E.			Quarter Sheet	3840	6	3 miles	2 miles	Do. do.	
K.	15		Parish Plans	960	1½	1½ miles	1 mile	$\frac{1}{1056}$ of actual length on the ground, or 25·344 inches to 1 mile, or 3·157 chains to 1 inch.	The square of 1·0018 inch = an acre, or approximately 1 square inch on the plan represents 1 acre.
K. — By a le reference ber.									
K.	15	23	Town Plans	38·4	·06	24 chains	16 chains	$\frac{1}{528}$ of actual length on the ground, or 10·56 feet to 1 mile, or 41·66 feet to 1 inch.	Some towns have been done on 10 feet, and some 5 feet, to 1 mile.
— By a e reference ber.									

CHARACTERS OF TYPE USED.

iption.	Boundary.	Character of Names.	Description.	Boundary.	Character of Names.
.....	— —	C	Borough (Municipal)	— — — —	B
Division ies	— —	R	Cities Returning Members		C
or Wards entakes..	— —	H	Cities Not Returning Members		C
.....	— —	L			T
Ancient or	— — —	P	Market Towns		T
rishes or ips.....	• • • •	T	Other Towns.....		E
Townships	— · · —	T	Extra Parochial ...		W
Parliamen-	— — —	B	Municipal Wards ..	— — — —	

..... ROMAN
Druidical or Saxon
Norman or Subsequent

SYMBOLS.

Antiquities, Site of.....

Area Brace, indicating that the areas of spaces so connected are included in the same reference number.....

Arrow showing direction of flow of water.....

Bench Mark.....

Change of Boundary, indicating the point at which the character of a Boundary changes.....

Levelling Picket.....

Trigonometrical Station.....

ABBREVIATIONS.

Abbreviations in use on the Ordnance Plans to show the nature of the Boundaries, also for various objects, and Descriptive Names.

These Abbreviations are used either singly or in combination, thus—

C. S. L. W. - - - - - - Centre of Stream at Low Water.

Abbreviations.	Descriptions of Boundaries.	Object and Descriptive Names.
B.	Bank, Baulk, Bottom, Boundary (By.).	Bridge, Box.
Bapt.	- - - - -	Baptist.
B. H.	- - - - - -	Beer House.
B. M.	Boundary Mound (Md.), Mark.	Bench Mark.
B. R.	- - - -	Bridle Road.
C.	Cam, Canal, Carriage, Centre of, Channel, Conduit, Cop, Course of, Covered, Creek, Cross, Culvert, Cut.	Crane, Check, Capstan (Cn.).
Calv.	- - - - - -	Calvinist.
Cen.	- - - - -	Centre.
Ch.	- - - - - -	Church.
Chap.	- - - - -	Chapel.
Chy.	- - - - - -	Chimney.
Cis.	- - - - -	Cistern.
Congl.	- - - - - -	Congregational.
C. T.	- - - -	Cart Track.
D.	Ditch, Drain, Dock, Double, Down	
D. B.	- - - -	Dust Bin.
D. F.	Double Fence.	Drinking Fountain.
D. G.	- - - - - -	Drying Green.
Def.	Defaced.	
Det.	- - - - -	Detached.
D. W.	- - - - - -	Draw Well.
E.	Edge.	
Ex. Par.	- - - -	Extra Parochial.
F.	Face of, Fence, Fleet, Furrow.	Foot, Fire, Farm (Fm.), Fountain (Fn.).
F. B. or F. Br.	- - - - -	Foot Bridge.
F. C.	- - - - -	Free Church.
F. P.	- - - - - -	Foot Path, Fire Plug.
F. S.	- - - - -	Flagstaff.
Ft.	Feet from.	
G.	Gate, Grass.	Grate.
G. P.	- - - - - -	Gas Plug, Guide Post.
H.	Harbour, Hedge, House.	High, Hole, House (Ho.), Hydrant, Hydraulic.
H. R.	Hedge Row.	
H. W.	Hollow Way.	

Abbreviations.	Descriptions of Boundaries.	Object and Descriptive Names.
H. W. M.	- - - -	High Water Mark.
I.	Island.	
In.	Inches from.	
Indt.	- - - - -	Independent.
K.	Kerbstone.	
L.	Lade, Lake, Lane, Leat, Loch, Lock.	Lamp, Letter.
L. B.	- - - -	Letter Box.
L. K.	- - - - -	Lime Kiln.
L. W.	- - - -	Low Water.
L. W. M.	- - - - -	Low Water Mark.
M.	Marsh, Mark, Moat, Mound.	Mile, Mooring.
Meth.	- - - -	Methodist.
M. H.	- - - - -	Man Hole.
M. P.	- - - -	Mile Post, Mooring Post.
M. R.	- - - - -	Mooring Ring.
M. S.	- - - -	Mile Stone.
Munl.	- - - - -	Municipal.
O.	Old.	Office.
O. T.	- - - -	Ordinary Tides.
P.	Paling, Path, Pavement, Pond, Passage, Post, Pool.	Pillar, Plug, Post, Pump.
P. O.	- - - - -	Post Office.
Parly.	- - - -	Parliamentary.
Per. Cur.	- - - - -	Perpetual Curacy.
Pkt.	- - - -	Picket.
Presb.	- - - - -	Presbyterian.
Prim. Meth.	- - - -	Primitive Methodist.
P. H.	- - - - -	Public House.
R.	Railway, Rivers, Road, Rocks, Root.	Railway (Ry.).
R. C.	- - - - -	Roman Catholic.
S.	Side of, Stream, Scar, Sewer, Slope, Stone, Street.	Spring, Stone, Sluice (Sl.).
S. B.	- - - -	Signal Box.
S. C.	- - - - -	Stop Cock.
Sch.	- - - -	School.
S. D.	- - - - -	Sun Dial.
S. G.	- - - -	Sewer Grate.
S. H.	- - - - -	Summer House.
S. L.	- - - -	Signal Lamp.
S. P.	Sewer Pipe.	Signal Post, Sewer Pipe.
S. T.	- - - - -	Spring Tides.
Stn.	- - - -	Station.
Sur.	- - - - -	Surface.
T.	Top.	Tap, Tank, Tides.
T. G.	- - - -	Toll Gate.
Tk.	Track of.	
T. P.	- - - -	Turnpike.
Tr.	- - - - -	Trough.
Und.	Undefined.	
Unitn.	- - - -	Unitarian.
U. P.	- - - - -	United Presbyterian.
V.	- - - -	Valve, Ventilator.
Vic.	- - - - -	Vicarage.
W.	Wall, Water, Wood.	Well, Water.
Wes.	- - - -	Wesleyan.
W. M.	- - - - -	Weighing Machine.
W. P.	- - - -	Water Plug.

AREAS.

Each enclosure has a reference number to the area which is given in this Book; in the case of towns and large villages encircled by a red band, one number and area only are given for the portion within the red band, unless they are contained in more than one parish, in which case a number is given for the portion included in each parish.

The areas are computed to the centre of fence, or other boundary of enclosure, except in the following cases:—

(1.) When the fence or other boundary is also the boundary of a Parish or other Civil Division, which does not follow the centre of the fence, the area is calculated to the Parish or other boundary, and not to the centre.

(2.) The fences, &c., bounding either side of a railway are included wholly within its area.

N.B.—To convert Decimal Fractions of an Acre into Roods and Perches, multiply the decimal first by 4 and then by 40, preserving the same number of decimals in the product.

Examples—

	Acres.		Acres.
	633·357		527·013
	4		4
	1·428		·052
	40		40
A. R. P.		A. R. P.	
633 1 17	17·120	527 0 2	2·080

TABLE

FOR CONVERTING DECIMAL PARTS OF AN ACRE INTO ROODS AND PERCHES.

Perches.	0 Rood.	1 Rood.	2 Roods.	3 Roods.	Perches.	0 Rood.	1 Rood.	2 Roods.	3 Roods.
0	·000	·250	·500	·750	21	·131	·381	·631	·881
1	·006	·256	·506	·756	22	·137	·387	·637	·887
2	·012	·262	·512	·762	23	·144	·394	·644	·894
3	·019	·269	·519	·769	24	·150	·400	·650	·900
4	·025	·275	·525	·775	25	·156	·406	·656	·906
5	·031	·281	·531	·781	26	·162	·412	·662	·912
6	·037	·287	·537	·787	27	·169	·419	·669	·919
7	·044	·294	·544	·794	28	·175	·425	·675	·925
8	·050	·300	·550	·800	29	·181	·431	·681	·931
9	·056	·306	·556	·806	30	·187	·437	·687	·937
10	·062	·312	·562	·812	31	·194	·444	·694	·944
11	·069	·319	·569	·819	32	·200	·450	·700	·950
12	·075	·325	·575	·825	33	·206	·456	·706	·956
13	·081	·331	·581	·831	34	·212	·462	·712	·962
14	·087	·337	·587	·837	35	·219	·469	·719	·969
15	·094	·344	·594	·844	36	·225	·475	·725	·975
16	·100	·350	·600	·850	37	·231	·481	·731	·981
17	·106	·356	·606	·856	38	·237	·487	·737	·987
18	·112	·362	·612	·862	39	·244	·494	·744	·994
19	·119	·369	·619	·869	40	·250	·500	·750	1·000
20	·125	·375	·625	·875					

ALTITUDES.

The Altitudes are given in feet above the Approximate Mean Water at Liverpool.

Indicated thus (↑B.M.57·4) refer to marks made on Buildings, Walls, &c.

BOOK OF REFERENCE TO THE PLAN

OF THE

PARISH OF HOLDGATE,

SHROPSHIRE—(SOUTHERN DIVISION).

1884.

No. of Sheet and Plan and No. on Plan.	Area in Acres.	No. of Sheet and Plan and No. on Plan.	Area in Acres.	No. of Sheet and Plan and No. on Plan.	Area in Acres.
Sheet LVII. 13:—		Sheet LXV. 2:—		Sheet LXV. 2:—	
1	·937	(*cont*[d].) 30	3·009	(*cont*[d].) 63	·238
2	·346	31	·958	64	3·812
3	1·259	32	4·627	65	2·548
4	·959	33	3·480	66	9·634
		34	2·865	67	22·408
Sheet LVII. 14:—		35	1·386	68	8·933
5	9·783	36	·235	69	·500
6	7·110	37	·506	70	·860
7	6·981	38	·787	71	·548
8	18·284	39	9·149	72	2·291
9	6·373	40	2·705	73	3·818
10	15·598	41	2·887	74	10·170
11	10·286	42	3·054	75	5·898
		43	1·638	76	3·368
Sheet LXV. 2:—		44	2·726	77	2·365
12	3·066	45	15·212	78	·388
13	2·236	46	2·370	79	10·038
14	3·039	47	2·455	80	1·716
15	15·001	48	5·763	81	2·866
16	5·912	49	7·075	82	3·011
17	4·229	50	4·854	83	8·992
18	38·778	51	5·773	84	3·452
19	1·685	52	·412	85	4·959
20	1·574	53	3·111	86	7·064
21	·832	54	1·069	87	6·448
22	·390	55	·600	88	2·969
23	·642	56	·356	89	·220
24	·254	57	1·291	90	4·902
25	·536	58	·721	91	7·253
26	·359	59	1·746	92	6·636
27	·520	60	·310	93	6·392
28	1·763	61	·454	94	7·569
29	1·016	62	6·705	95	5·009

No. of Sheet and Plan and No. on Plan.	Area in Acres.
Sheet LXV. 2:— (*cont*[d].) 96	6·784
97	6·972
98	5·268
99	11·547
100	·684
101	·807
102	6·300
103	3·475
104	12·807
105	2·690
106	5·013
107	12·335
108	26·464
109	14·240
110	17·706
111	22·440
112	27·487
113	·218
114	13·903
115	9·094
116	9·746
117	12·507
118	·118
119	·284
120	·798
121	13·740
122	4·766
123	·177
124	·384
125	4·142
126	7·540
127	6·840
128	3·414
129	3·148
130	·156
131	4·867
132	·568
133	13·497
134	1·855
135	·270
136	·371
137	2·978
138	8·900
139	11·788
140	8·189
141	20·663
142	14·115
Sheet LXV. 6:— 143	8·148
144	3·774
145	·198
146	2·468
147	5·271
Sheet LXV. 1:— 148	7·148
149	5·665
150	7·564
151	1·656
152	1·668
153	16·803
154	27·839
155	25·551
156	1·511
157	·060
158	1·450
159	1·677
159a	·128
160	5·559
161	7·202
162	27·672
163	·186
164	5·971
165	·454
166	·722
167	·297
168	13·843
169	4·456
170	·172
171	6·477
172	2·627
173	3·610
174	12·648
175	10·767
176	1·465
177	7·130
178	4·510
179	14·700
180	7·053
181	8·225
182	1·453
183	7·285
184	7·734
185	·288
186	·347
Sheet LXV. 1:— (*cont*[d].) 187	9·567
188	10·815
189	3·113
190	3·089
Sheet LXV. 5:— 191	4·829
192	·653
193	4·142
194	1·088
195	·430
196	7·565
197	·400
198	·318
199	·581
200	·823
201	·579
202	1·496
203	4·348
204	·934
205	5·241
206	13·530
207	7·152
208	6·356
209	7·322
210	4·930
Sheet LXV. 6:— (*cont*[d].) 211	6·077
212	10·687
213	10·207
214	5·646
215	2·800
216	4·659
217	4·867
218	1·584
219	11·353
220	3·025
221	16·896
222	5·783
	1253·684

RECAPITULATION.

Description.	Acres.
Land - - - - -	1244·791
Roads - - - - -	8·084
Railways - - - - -	—
Water - - - -	·809
Salt-marsh - - - - -	—
Foreshore - - - -	—
Total - - - -	1253·684
Tidal water adjoining - -	—

LONDON: Printed by EYRE and SPOTTISWOODE,
Printers to the Queen's most Excellent Majesty.
For Her Majesty's Stationery Office.
[.—50.—4/85.]

DEPÔTS FOR THE SALE OF ORDNANCE MAPS, &c.

ENGLAND AND WALES.

1, Saint Martin's Place, Charing Cross—LONDON.

SCOTLAND.

Ordnance Survey Office, Post-office Buildings—EDINBURGH.

IRELAND.

Ordnance Survey Office, Phœnix Park—DUBLIN.

ORDNANCE SURVEY OF ENGLAND.

BOOK OF REFERENCE TO THE PLAN

OF THE

PARISH OF HOLY CROSS AND ST. GILES,

SHROPSHIRE—(NORTHERN DIVISION),

CONTAINING 1580·047 ACRES.

COLONEL A. C. COOKE, C.B., R.E.,

DIRECTOR-GENERAL OF THE ORDNANCE SURVEYS.

LONDON:

PRINTED BY GEORGE E. EYRE AND WILLIAM SPOTTISWOODE,

PRINTERS TO THE QUEEN'S MOST EXCELLENT MAJESTY.

FOR HER MAJESTY'S STATIONERY OFFICE.

1882.

Price One Shilling.

EXPLANATORY REMARKS.

The following are the Scales, &c., Characters of Writing and Boundary, Symbols, Abbreviations, &c., used on the Ordnance Plans of $\frac{1}{500}$, $\frac{1}{2500}$, and 6 Inches to 1 Mile, past and present:—

SCALES, &c.

Examples shewing how each kind of Plan is numbered.			Description of Plan.	Area of each Sheet.		Dimensions represented.		Scale.	Remarks.
County.	Parish.	Town.		Acres.	Sq. Miles.	Length.	Breadth.		
			County Plans						
IX.			Full Sheet	15360	24	6 miles	4 miles	6 inches to 1 mile.	*
IX. N.E. *			Quarter Sheet	3840	6	3 miles	2 miles	Do. do.	N.W., N.E., S.W., S.E. according to the position of Quarter Sheet.
IX.	15		Parish Plans	960	1½	1½ miles	1 mile	$\frac{1}{1584}$ of actual length on the ground, or 25·344 inches to 1 mile, or 3·157 chains to 1 inch.	The square of 1·0018 inch = an acre, or approximately 1 square inch on the plan represents 1 acre.
i.e. — By a double reference number.									
IX.	15	23	Town Plans	38·4	·06	24 chains	16 chains	$\frac{1}{528}$ of actual length on the ground, or 10·56 feet to 1 mile, or 41·66 feet to 1 inch.	Some towns have been done on 10 feet, and some 5 feet, to 1 mile.
i.e. — By a treble reference number.									

CHARACTERS OF TYPE USED.

Description.	Boundary.	Character of Names.	Description.	Boundary.	Character of Names.
County.....	——— ———	COUNTY	Borough (Municipal)	– – – –	BOROUGH
Ridings or Division of Counties	——— ———	RIDINGS	Cities Returning Members		CITIES
Hundreds or Wards and Wapentakes..	——— ———	HUNDRED	Cities Not Returning Members		CITIES
Liberties	——— ———	LIBERTY	Market Towns		TOWN
Parishes, Ancient or Mother	– – –	PARISH	Other Towns.....		TOWN
Civil Parishes or Townships.....	• • • •	TOWN	Extra Parochial ...		EXTRA
Division of Townships	– · · –	TOWN	Municipal Wards ..	– – – · ·	WARD
Borough (Parliamentary).....	– – –	BOROUGH			

Antiquities ..... { ROMAN / Druidical or Saxon / Norman or Subsequent

EXPLANATORY REMARKS.

The following are the Scales, &c., Characters of Writing and Boundary, Symbols, Abbreviations, &c., used on the Ordnance Plans of $\frac{1}{500}$, $\frac{1}{2500}$, and 6 Inches to 1 Mile, past and present:—

SCALES, &c.

Examples shewing how each kind of Plan is numbered.			Description of Plan.	Area of each Sheet.		Dimensions represented.		Scale.	Remarks.
County.	Parish.	Town.		Acres.	Sq. Miles.	Length.	Breadth.		
			County Plans						
IX.			Full Sheet	15360	24	6 miles	4 miles	6 inches to 1 mile.	* N.W., N.E., S.W., S.E. according to the position of Quarter Sheet.
IX. N.E. *			Quarter Sheet	3840	6	3 miles	2 miles	Do. do.	
IX.	15		Parish Plans	960	$1\frac{1}{2}$	$1\frac{1}{2}$ miles	1 mile	$\frac{1}{1584}$ of actual length on the ground, or 25·344 inches to 1 mile, or 3·157 chains to 1 inch.	The square of 1·0018 inch = an acre, or approximately 1 square inch on the plan represents 1 acre.
i.e. — By a double reference number.									
IX.	15	23	Town Plans	38·4	·06	24 chains	16 chains	$\frac{1}{528}$ of actual length on the ground, or 10·56 feet to 1 mile, or 41·66 feet to 1 inch.	Some towns have been done on 10 feet, and some 5 feet, to 1 mile.
i.e. — By a treble reference number.									

CHARACTERS OF TYPE USED.

Description.	Boundary.	Character of Names.	Description.	Boundary.	Character of Names.
County.....	▬ ▬	©	Borough (Municipal)	- - - -	B
Ridings or Division of Counties.....	▬ ▬	R	Cities Returning Members.....		C
Hundreds or Wards and Wapentakes..	▬ ▬	H	Cities Not Returning Members.....		C
Liberties.....	▬ ▬	L			
Parishes, Ancient or Mother.....	▬ ▬ ▬	P	Market Towns....		*T*
Civil Parishes or Townships.....	• • • •	*T*	Other Towns.....		*T*
Division of Townships	▬ • • ▬	*T*	Extra Parochial...		E
Borough (Parliamentary).....	▬ ▬ ▬	B	Municipal Wards..	▬ ▬ ▬ • •	W

Antiquities ..... { ROMAN / Druidical or Saxon / Norman or Subsequent

SYMBOLS.

Antiquities, Site of.....	✣	Bench Mark	⅄
Area Brace, indicating that the areas of spaces so connected are included in the same reference number	∫	Change of Boundary, indicating the point at which the character of a Boundary changes	⁄
		Levelling Picket.....	•
Arrow showing direction of flow of water.....	←〰	Trigonometrical Station.....	△

ABBREVIATIONS.

Abbreviations in use on the Ordnance Plans to show the nature of the Boundaries, also for various objects, and Descriptive Names.

These Abbreviations are used either singly or in combination, thus—

C. S. L. W. - - - - - Centre of Stream at Low Water.

Abbreviations.	Descriptions of Boundaries.	Object and Descriptive Names.
B.	Bank, Baulk, Bottom, Boundary (By.).	Bridge, Box.
Bapt.	- - - -	Baptist.
B. H.	- - - - -	Beer House.
B. M.	Boundary Mound (Md.), Mark.	Bench Mark.
B. R.	- - - -	Bridle Road.
C.	Cam, Canal, Carriage, Centre of, Channel, Conduit, Cop, Course of, Covered, Creek, Cross, Culvert, Cut.	Crane, Check, Capstan (Cn.).
Calv.	- - - - -	Calvinist.
Cen.	- - - -	Centre.
Ch.	- - - - -	Church.
Chap.	- - - -	Chapel.
Chy.	- - - - -	Chimney.
Cis.	- - - -	Cistern.
Congl.	- - - - -	Congregational.
C. T.	- - - -	Cart Track.
D.	Ditch, Drain, Dock, Double, Down	
D. B.	- - - -	Dust Bin.
D. F.	Double Fence.	Drinking Fountain.
D. G.	- - - - -	Drying Green.
Def.	Defaced.	
Det.	- - - -	Detached.
D. W.	- - - - -	Draw Well.
E.	Edge of.	
Ex. Par.	- - - -	Extra Parochial.
F.	Face of, Fence, Fleet, Furrow.	Foot, Fire, Farm (Fm.), Fountain (Fn.).
F. B. or F. Br.	- - - - -	Foot Bridge.
F. C.	- - - -	Free Church.
F. P.	- - - - -	Foot Path, Fire Plug.
F. S.	- - - -	Flagstaff.
Ft.	Feet from.	
G.	Gate, Grass.	Grate.
G. P.	- - - - -	Gas Plug, Guide Post.
H.	Harbour, Hedge, House.	High, Hole, House (Ho.), Hydrant, Hydraulic.
H. R.	Hedge Row.	
H. W.	Hollow Way.	

Abbreviations.	Descriptions of Boundaries.	Object and Descriptive Names.
H. W. M.	- - - -	High Water Mark.
I.	Island.	
In.	Inches from.	
Indt.	- - - - -	Independent.
K.	Kerbstone.	
L.	Lade, Lake, Lane, Leat, Loch, Lock.	Lamp, Letter.
L. B.	- - - -	Letter Box.
L. K.	- - - - -	Lime Kiln.
L. W.	- - - -	Low Water.
L. W. M.	- - - - -	Low Water Mark.
M.	Marsh, Mark, Moat, Mound.	Mile, Mooring.
Meth.	- - - -	Methodist.
M. H.	- - - - -	Man Hole.
M. P.	- - - -	Mile Post, Mooring Post.
M. R.	- - - - -	Mooring Ring.
M. S.	- - - -	Mile Stone.
Munl.	- - - - -	Municipal.
O.	Old.	Office.
O. T.	- - - -	Ordinary Tides.
P.	Paling, Path, Pavement, Pond, Passage, Post, Pool.	Pillar, Plug, Post, Pump.
P. O.	- - - - -	Post Office.
Parly.	- - - -	Parliamentary.
Per. Cur.	- - - - -	Perpetual Curacy.
Pkt.	- - - -	Picket.
Presb.	- - - - -	Presbyterian.
Prim. Meth.	- - - -	Primitive Methodist.
P. H.	- - - - -	Public House.
R.	Railway, Rivers, Road, Rocks, Root of.	Railway (Ry.).
R. C.	- - - - -	Roman Catholic.
S.	Side of, Stream, Scar, Sewer, Slope, Stone, Street.	Spring, Stone, Sluice (Sl.).
S. B.	- - - -	Signal Box.
S. C.	- - - - -	Stop Cock.
Sch.	- - - -	School.
S. D.	- - - - -	Sun Dial.
S. G.	- - - -	Sewer Grate.
S. H.	- - - - -	Summer House.
S. L.	- - - -	Signal Lamp.
S. P.	Sewer Pipe.	Signal Post, Sewer Pipe.
S. T.	- - - - -	Spring Tides.
Sta.	- - - -	Station.
Sur.	- - - - -	Surface.
T.	Top of.	Tap, Tank, Tides.
T. G.	- - - -	Toll Gate.
Tk.	Track of.	
T. P.	- - - -	Turnpike.
Tr.	- - - - -	Trough.
Und.	Undefined.	
Unitn.	- - - -	Unitarian.
U. P.	- - - - -	United Presbyterian.
V.	- - - -	Valve, Ventilator.
Vic.	- - - - -	Vicarage.
W.	Wall, Water, Wood.	Well, Water.
Wes.	- - - -	Wesleyan.
W. M.	- - - - -	Weighing Machine.
W. P.	- - - -	Water Plug.

ORDNANCE SURVEY OF ENGLAND

SHROPSHIRE

6 Inch Sheet LXIII.

INDEX
TO THE
SIX INCH AND $\frac{1}{2500}$ SCALES

Scale of Index One Inch to 1 Mile

The following Parishes are included in this Index

Name of Parish	Sheets to Complete Parish	Name of Parish	Sheets to Complete Parish
Bishop's Castle (Det., No. 2) (Part of)	LXII.	Lydham (Part of)	LIV., LV., LXII.
		Lydbury North (Part of)	LXII., LXIX., LXX.

Price of Index 2d.

BOOK OF REFERENCE TO THE PLAN

OF THE

PARISH OF HOPESAY,

SHROPSHIRE—(SOUTHERN DIVISION).

1885.

No. of Sheet and Plan and No. on Plan.	Area in Acres.	No. of Sheet and Plan and No. on Plan.	Area in Acres.	No. of Sheet and Plan and No. on Plan.	Area in Acres.
Sheet LXIII. 11:—		Sheet LXIII. 11:—		Sheet LXIII. 15:—	
1	·075	(*cont*d.) 34	1·453	(*cont*d.) 65	·519
2	·015	35	1·603	66	3·797
3	3·546	36	4·493	67	·132
4	·218	37	·120	68	10·531
5	5·009	38	·505	69	22·010
6	·059	39	1·290	70	1·466
7	·530	40	39·972	71	2·153
8	1·037	41	4·583	72	1·386
9	·012	42	3·420	73	5·459
10	4·801	43	9·739	74	1·209
11	4·265	44	1·561	75	4·203
12	4·750	45	·983	76	·492
13	·603	46	7·027	77	2·605
14	·911	47	·252	78	2·946
15	5·743	48	2·364	79	1·270
16	·910	49	·511	80	3·277
17	·747	50	3·232	81	7·589
18	·292	51	1·987	82	2·031
19	·281	52	2·789	83	·468
20	2·573	53	2·289	84	·583
21	3·283	54	3·917	85	6·706
22	·331			86	8·892
23	1·253	Sheet LXIII. 15:—		87	13·109
24	3·790	55	3·121	88	·235
25	5·914	56	10·251	89	1·312
26	3·905	57	·151	90	·627
27	1·819	58	·374	91	1·141
28	1·641	59	·059	92	4·822
29	1·145	60	·151	93	3·586
30	1·644	61	·740	94	1·094
31	3·996	62	·577	95	3·728
32	·020	63	·591	96	1·602
33	·291	64	·625	97	3·830

No. of Sheet and Plan and No. on Plan.	Area in Acres.
Sheet LXIII. 15 :—	
(*contd.*) 98	1·462
99	1·044
100	·261
101	3·201
102	3·373
103	4·054
104	5·468
105	5·737
106	·691
107	3·466
108	2·218
109	·327
110	5·943
111	8·144
112	5·625
113	5·069
114	1·335
115	5·085
116	·059
117	·188
118	·922
119	9·197
120	7·252
121	7·709
122	4·274
123	·928
124	·680
125	4·212
126	3·905
127	·261
128	12·483
129	7·303
130	3·338
131	1·446
132	·433
133	2·060
134	6·219
135	1·054
136	·873
137	11·400
138	1·242
139	1·530
140	·653
141	13·923
142	8·103
143	7·164
144	4·417
145	2·547
146	7·774
147	1·168
148	1·302
Sheet LXIII. 15 :—	
(*contd.*) 149	3·024
150	2·886
151	5·773
152	5·050
153	3·688
154	4·257
155	·292
156	·518
157	5·431
158	5·084
159	·200
160	·330
161	5·072
162	·277
163	1·050
164	·817
165	·181
166	37·483
167	23·628
168	1·714
169	1·104
170	·677
171	7·685
172	·304
173	·124
174	2·094
175	2·099
176	·103
177	·522
178	6·575
179	·733
180	2·066
181	·210
182	·285
183	6·752
184	1·871
185	·110
186	·359
187	·289
188	12·471
189	3·627
190	2·335
191	2·915
192	2·128
193	2·115
194	·625
195	9·730
196	·730
197	7·858
198	8·366
199	1·105
Sheet LXIII. 15 :—	
(*contd.*) 200	2·719
201	10·239
202	2·991
203	14·046
204	5·989
205	·558
206	2·426
207	2·012
208	2·203
209	2·363
210	3·050
211	2·196
212	2·665
213	4·213
214	1·671
215	·913
216	1·343
217	1·052
218	1·675
219	·252
220	·974
221	5·522
Sheet LXX. 3 :—	
222	31·021
223	107·594
224	10·648
225	2·468
226	3·315
227	1·433
228	8·106
Sheet LXIII. 14 :—	
229	5·721
230	3·024
231	7·681
232	7·129
233	·348
234	·027
235	·422
236	·376
237	·380
238	·608
239	·645
240	·101
241	·783
242	2·105
243	7·934
244	6·469
245	5·499
246	2·074

No. of Sheet and Plan and No. on Plan.	Area in Acres.
Sheet LXIII. 14 :—	
(*cont*d.) 247	4·024
248	1·529
249	6·297
250	8·205
251	·595
252	2·658
253	2·029
254	2·386
255	6·842
256	2·581
257	·306
258	·252
259	·286
260	·170
261	2·061
262	1·931
Sheet LXX. 2 :—	
263	16·383
264	13·871
265	7·687
266	·351
267	5·988
268	9·277
269	10·701
270	8·225
271	2·770
272	1·232
273	4·588
274	1·392
275	·504
276	·514
277	7·629
278	7·826
279	6·981
280	7·950
281	7·767
282	2·938
283	2·136
284	1·928
285	5·843
286	5·785
287	3·775
288	4·868
289	2·596
290	·378
291	·454
292	·284
293	·464
294	1·578
295	1·845

No. of Sheet and Plan and No. on Plan.	Area in Acres.
Sheet LXX. 2 :—	
(*cont*d.) 296	12·889
297	4·826
298	2·352
299	3·243
300	·241
301	·489
302	9·752
303	12·971
304	7·466
305	8·689
306	8·289
307	3·030
308	7·621
309	3·007
310	5·692
311	12·292
312	11·206
313	14·637
314	15·158
315	7·655
316	4·222
317	13·304
318	14·481
319	16·744
320	1·709
321	8·509
322	5·539
323	6·110
324	5·925
325	17·719
326	4·492
327	4·038
328	4·872
329	2·024
330	·272
331	·448
332	·332
333	·141
334	·733
335	·089
336	·630
337	·744
338	1·747
339	·502
340	4·394
341	·376
342	7·937
343	2·090
344	·491
345	2·796
346	·798

No. of Sheet and Plan and No. on Plan.	Area in Acres.
Sheet LXX. 2 :—	
(*cont*d.) 347	3·391
348	15·177
349	5·028
350	2·016
351	3·276
352	5·323
353	4·630
354	10·842
355	4·582
356	·051
Sheet LXX. 6 :—	
357	149·653
358	5·257
359	4·287
360	7·996
Sheet LXX. 3 :—	
(*cont*d.) 361	·989
362	·806
363	1·675
364	8·141
365	4·930
366	·486
367	5·125
368	10·271
369	·922
370	·700
371	·271
372	1·190
373	·621
374	·711
375	2·531
376	4·017
377	1·360
378	·822
379	1·220
380	·504
381	·304
382	·260
383	1·389
384	1·385
385	1·739
386	·085
387	·834
388	·470
389	·454
390	1·245
391	4·804
392	·155
393	4·353

No. of Sheet and Plan and No. on Plan.	Area in Acres.
Sheet LXX. 3:— (*contd.*) 394	·499
395	4·847
396	10·179
397	5·869
398	2·163
399	1·461
400	3·343
401	1·889
402	12·454
403	1·308
404	1·625
405	6·377
406	·713
407	1·533
408	·308
409	1·398
410	1·826
411	1·202
412	·714
413	3·664
414	1·296
415	10·207
416	·691
417	·348
418	·308
419	·272
420	·877
421	12·890
422	2·655
423	16·918
424	·478
425	·419
426	·570
427	·922
428	·330
429	9·078
430	·411
431	15·393
432	9·849
433	15·016
434	6·842
435	·643
436	1·701
437	·628
438	·272
439	·951
440	·523
441	8·699
442	·748
443	2·899
444	2·485
Sheet LXX. 3:— (*contd.*) 445	·792
446	13·714
447	5·833
448	·222
449	3·050
450	1·240
451	·728
452	1·146
453	·535
454	·259
455	·314
456	2·714
457	·546
458	·379
459	3·653
460	1·262
461	·360
462	·764
463	2·415
464	6·333
465	·531
466	5·268
467	2·328
468	·106
469	8·520
470	4·627
471	7·505
472	3·789
473	4·360
474	2·493
475	8·446
476	15·753
477	8·136
478	12·739
479	9·373
480	·358
Sheet LXX. 7:— 481	39·470
482	11·956
483	8·415
484	9·102
485	8·525
486	9·955
487	8·951
488	·299
489	3·567
490	7·586
491	·155
492	1·174
493	10·390
Sheet LXX. 7:— (*contd.*) 494	1·848
495	2·304
496	2·114
497	·610
498	1·741
499	3·627
500	2·959
501	·468
502	2·177
503	4·326
504	6·603
505	1·538
506	4·662
507	6·201
508	·110
509	·148
510	5·032
511	8·862
512	8·455
513	·884
514	21·575
515	2·762
516	7·801
517	9·655
518	10·499
519	·438
520	·052
521	·248
522	·401
523	·338
524	·242
525	·478
526	·322
527	7·510
528	13·276
529	14·656
530	2·517
531	8·304
532	5·118
533	1·360
534	5·252
535	1·124
536	·696
537	·121
538	·238
539	3·065
540	9·575
541	6·883
542	·840
543	7·303
544	4·605

No. of Sheet and Plan and No. on Plan.	Area in Acres.
Sheet LXX. 7:—	
(*cont*d.) 545	1·010
546	·196
547	5·854
548	8·124
549	10·539
550	12·067
551	1·173
552	4·337
553	1·223
554	8·136
555	8·438
556	1·008
557	5·003
558	1·725
559	·389
560	2·922
561	1·036
562	·495
563	·302
564	·338
565	·368
566	1·846
567	2·533
568	1·421
569	·473
570	3·861
571	5·017
572	·510
573	7·026
574	·229
575	·602
576	·611
577	·450
578	·468
579	·224
580	·598
581	2·460
582	·599
583	·438
584	1·289
585	·628
586	·428
587	·651
588	1·610
589	·197
590	1·947
591	9·268
592	·500
593	·595
594	2·325
595	4·169
Sheet LXX. 7:—	
(*cont*d.) 596	·750
597	·614
598	6·203
599	10·551
600	4·517
601	6·378
602	5·096
603	3·599
604	4·926
605	6·701
606	9·623
607	9·654
608	15·527
609	·328
610	3·519
611	10·121
612	4·092
613	5·424
614	5·795
615	14·816
616	·221
617	5·440
618	·107
619	5·330
620	·885
621	·509
622	9·428
623	·179
624	4·755
625	·311
626	·787
627	·650
628	1·152
629	1·546
630	·676
631	·358
632	·954
633	·816
634	·750
635	15·173
636	2·804
637	·399
638	4·663
639	3·840
640	3·174
641	4·051
642	1·678
643	3·064
644	7·724
645	9·901
646	3·456
Sheet LXX. 7:—	
(*cont*d.) 647	7·997
648	4·426
649	2·655
650	9·290
651	11·490
652	7·311
653	9·720
654	12·304
655	9·240
656	·268
657	·497
658	1·215
659	4·887
660	·674
661	1·985
662	2·249
663	2·209
664	·520
665	2·054
666	11·610
667	1·726
668	·824
669	4·192
670	9·004
671	8·120
672	·900
673	19·952
674	9·290
675	8·663
676	·530
677	·302
678	·805
679	·618
680	·149
681	2·277
682	7·971
683	10·958
Sheet LXX. 8:—	
684	7·286
685	10·469
686	10·604
687	·279
688	·410
689	5·359
690	·262
691	9·318
692	·451
Sheet LXX. 11:—	
693	14·734

No. of Sheet and Plan and No. on Plan.	Area in Acres.
Sheet LXX. 11:—	
(*contd.*) 694	11·385
695	1·966
696	1·647
697	4·880
Sheet LXX. 6:—	
(*contd.*) 698	6·622
699	3·655
700	5·249
701	8·119
702	17·635
703	8·021
704	11·420
705	9·480
706	1·981
707	1·514
708	4·804
709	7·873
710	8·407
711	6·000
712	3·190
713	·470
714	8·443
715	1·866
716	10·244
717	12·090
718	1·271
719	1·595
720	3·124
721	1·850
722	9·369
723	73·236
724	·515
725	1·616
726	2·187
727	3·803
728	·523
729	1·214
730	7·104
731	4·272
732	10·046
733	11·966
734	18·977
735	23·552
736	16·769
737	22·883
738	12·256
739	10·417
740	·366
741	·299
742	18·977
Sheet LXX. 6:—	
(*contd.*) 743	6·966
744	8·181
745	·128
746	7·145
747	5·736
748	·319
749	3·694
750	4·842
751	7·930
752	7·797
753	6·336
754	12·027
755	9·537
756	·144
757	1·161
758	4·011
759	2·231
760	1·926
761	·460
762	7·589
763	4·604
764	2·518
765	1·038
766	14·384
767	16·401
768	3·546
769	9·593
770	6·044
771	·240
772	·806
773	·951
774	1·456
775	2·483
776	1·925
777	·289
778	2·496
779	4·393
780	·525
781	11·787
782	7·963
783	14·802
784	4·561
785	5·462
786	6·160
787	2·003
788	3·812
789	2·194
790	1·157
791	5·321
792	1·233
793	3·733
Sheet LXX. 6:—	
(*contd.*) 794	5·855
795	·088
796	·689
797	·591
798	7·510
799	5·346
800	9·430
801	5·004
802	·888
803	6·393
804	·110
805	·854
806	·190
807	·474
808	·607
809	·618
810	·512
811	15·884
Sheet LXX. 5:—	
812	2·563
813	21·763
814	20·895
815	21·195
816	7·896
817	1·885
818	14·989
819	5·649
820	13·163
821	4·597
822	·077
823	·173
824	·087
825	24·119
826	1·557
827	4·297
828	·110
829	·080
830	·030
831	14·170
832	·068
833	·012
834	·035
835	1·615
836	12·749
837	·489
838	2·471
839	·574
Sheet LXX. 10:—	
840	·032

No. of Sheet and Plan and No. on Plan.	Area in Acres.	No. of Sheet and Plan and No. on Plan.	Area in Acres.	No. of Sheet and Plan and No. on Plan.	Area in Acres.
Sheet LXX. 10:—		Sheet LXX. 11:—		Sheet LXX. 11:—	
(*cont*d.) 841	6·224	(*cont*d.) 859	·772	(*cont*d.) 879	11·402
		860	·822	880	·950
Sheet LXX. 11:—		861	·726	881	3·409
(*cont*d.) 842	·417	862	·372	882	8·148
843	·400	863	3·993	883	·649
844	16·375	864	9·832	884	10·512
845	7·046	865	1·532	885	·428
846	3·487	866	11·974	886	·328
847	5·159	867	·116	887	2·487
848	1·436	868	12·879	888	10·668
849	2·623	869	10·624	889	3·200
850	1·982	870	2·405	890	9·949
851	·744	871	9·020	891	10·046
852	·451	872	4·923	892	4·445
853	·864	873	7·262	893	·811
854	·854	874	4·042		
855	1·103	875	5·147		4154·883
856	·720	876	1·919		
857	1·676	877	15·825		
858	·092	878	15·240		

RECAPITULATION.

Description.	Acres.
Land - - - - -	4062·763
Roads - - - - -	60·675
Railways - - - -	16·101
Water - - - - -	15·344
Salt-marsh - - - -	—
Foreshore - - - -	—
Total - - -	4154·883
Tidal water adjoining - - -	—

LONDON: Printed by EYRE and SPOTTISWOODE,
Printers to the Queen's most Excellent Majesty.
For Her Majesty's Stationery Office.
[.—50.—8/85.]

DEPÔTS FOR THE SALE OF ORDNANCE MAPS, &c.

ENGLAND AND WALES.

Mr. E. Stanford, 55, Charing Cross—London.

SCOTLAND.

Ordnance Survey Office, Post-office Buildings—Edinburgh.

IRELAND.

Ordnance Survey Office, Phœnix Park—Dublin.

ORDNANCE SURVEY OF ENGLAND.

AREA BOOK

AND

BOOK OF REFERENCE TO THE PLAN

OF THE

PARISH OF HOPTON CANGEFORD,

SHROPSHIRE,

CONTAINING 1279·246 ACRES.

COLONEL R. H. STOTHERD, C.B., R.E.,

DIRECTOR-GENERAL OF THE ORDNANCE SURVEYS.

LONDON:
PRINTED BY EYRE AND SPOTTISWOODE,
PRINTERS TO THE QUEEN'S MOST EXCELLENT MAJESTY.
FOR HER MAJESTY'S STATIONERY OFFICE.

1885.

Price One Shilling.

PARISH OF HOPTON CANGEFORD,

SHROPSHIRE.

Price One Shilling.

EXPLANATORY REMARKS.

The following are the Scales, &c., Characters of Writing and Boundary, Symbols, Abbreviations, &c., used on the Ordnance Plans of $\frac{1}{500}$, $\frac{1}{2500}$, and 6 Inches to 1 Mile, past and present:—

SCALES, &c.

Examples shewing how each kind of Plan is numbered.			Description of Plan.	Area of each Sheet.		Dimensions represented.		Scale.	Remarks.
County.	Parish.	Town.		Acres.	Sq. Miles.	Length.	Breadth.		
			County Plans						*
IX.			Full Sheet	15360	24	6 miles	4 miles	6 inches to 1 mile.	N.W., N.E., S.W., S.E. according to the position of Quarter Sheet.
IX. N.E. *			Quarter Sheet	3840	6	3 miles	2 miles	Do. do.	
IX.	15		Parish Plans	960	1½	1½ miles	1 mile	$\frac{1}{1056}$ of actual length on the ground, or 25·344 inches to 1 mile, or 3·157 chains to 1 inch.	The square of 1·0018 inch = an acre, or approximately 1 square inch on the plan represents 1 acre.
i.e. — By a double reference number.									
IX.	15	23	Town Plans	38·4	·06	24 chains	16 chains	$\frac{1}{528}$ of actual length on the ground, or 10·56 feet to 1 mile, or 41·66 feet to 1 inch.	Some towns have been done on 10 feet, and some 5 feet, to 1 mile.
i.e. — By a treble reference number.									

CHARACTERS OF TYPE USED.

Description.	Boundary.	Character of Names.	Description.	Boundary.	Character of Names.
County.....	— —	COUNTY	Borough (Municipal)	- - - -	BOROUGH
Kingdoms or Division of Counties	— —	KINGDOM	Cities Returning Members		CITY
Hundreds or Wards and Wapentakes..	— —	HUNDRED	Cities Not Returning Members		CITY
Liberties	— —	LIBERTY			
Parishes, Ancient or Mother.....	— — —	PARISH	Market Towns		TOWN
Civil Parishes or Townships.....	• • • •	TOWNSHIP	Other Towns.....		TOWN
Division of Townships	— · · —	TOWNSHIP	Extra Parochial ...		EXTRA
Borough (Parliamentary).....	— — —	BOROUGH	Municipal Wards ..	— — — · ·	WARD

Antiquities ..... { ROMAN / Druidical or Saxon / Norman or Subsequent

SYMBOLS.

Antiquities, Site of.....		Bench Mark	
Area Brace, indicating that the areas of spaces so connected are included in the same reference number		Change of Boundary, indicating the point at which the character of a Boundary changes	
		Levelling Picket.....	•
Arrow showing direction of flow of water.....		Trigonometrical Station.....	A

ABBREVIATIONS.

Abbreviations in use on the Ordnance Plans to show the nature of the Boundaries, also for various objects, and Descriptive Names.

These Abbreviations are used either singly or in combination, thus—

B. B. - Bottom or Base of Bank.
C. C. D. Centre of Covered Ditch or Drain.
C. H. - Centre of Hedge, Harbour, &c.
C. O. C. - Centre of Old Channel, Canal, Cut, &c.
C. S. L. W. Centre of Stream at Low Water.
C. Tk. F. Centre of Track of Fence, Furrow, &c.
F. S. F. Face of Sunk Fence.
F. S. W. Face of Sea Wall, or Sunk Wall.
F. W. - Face of Wall.
Tk. D. - Track of Ditch or Drain.
Tk. S. - Track of Stream.

* Where an Initial represents several kinds of features the correct feature intended can easily be identified by anyone visiting the ground; thus on the ground C. R. along a road cannot be taken to mean "Centre of River."

Abbreviations.	Descriptions of Boundaries.	Object and Descriptive Names.
B.	Bank, Baulk, Bottom, Boundary (By.).	Bridge, Box.
B. H.	- - - - -	Beer House.
B. M.	Boundary Mound (Md.), Mark.	Bench Mark.
B. R.	- - - -	Bridle Road.
C.	Cam, Canal, Carriage, Centre of, Channel, Conduit, Cop, Course of, Covered, Creek, Cross, Culvert, Cut.	Crane, Check, Capstan (Cn.).
Cen.	- - - -	Centre.
Ch.	- - - - -	Church.
Chap.	- - - -	Chapel.
Chy.	- - - - -	Chimney.
Cis.	- - - - -	Cistern.
C. T.	- - - - -	Cart Track.
D.	Ditch, Drain, Dock, Double, Down.	
D. B.	- - - -	Dust Bin.
D. F.	Double Fence.	Drinking Fountain.
D. G.	- - - - -	Drying Green.
Def.	Defaced.	
Det.	- - - -	Detached.
D. W.	- - - - -	Draw Well.
E.	Edge of.	
Ex. Par.	- - - -	Extra Parochial.
F.	Face of, Fence, Fleet, Furrow.	Foot, Fire, Farm (Fm.), Fountain (Fn.).
F. B. or F. Br	- - - - -	Foot Bridge.
F. C.	- - - -	Free Church.
F. P.	- - - - -	Foot Path, Fire Plug.
F. S.	- - - -	Flagstaff.
Ft.	Feet from.	

Abbreviations.	Descriptions of Boundaries.	Object and Descriptive Names.
G.	Gate, Grass.	Grate.
G. P.	- - - - - -	Gas Plug, Guide Post.
H.	Harbour, Hedge, House.	High, Hole, House (Ho.), Hydrant, Hydraulic.
H. R.	Hedge Row.	
H. W.	Hollow Way.	
H. W. M.	- - - -	High Water Mark.
I.	Island.	
In.	Inches from.	
K.	Kerbstone.	
L.	Lade, Lake, Lane, Leat, Loch, Lock.	Lamp, Letter.
L. B.	- - - -	Letter Box.
L. K.	- - - - - -	Lime Kiln.
L. W.	- - - - -	Low Water.
L. W. M.	- - - - - -	Low Water Mark.
M.	Marsh, Mark, Moat, Mound.	Mile, Mooring.
M. H.	- - - - - -	Man Hole.
M. P.	- - - - -	Mile Post, Mooring Post.
M. R.	- - - - - -	Mooring Ring.
M. S.	- - - - -	Mile Stone.
Munl.	- - - - - -	Municipal.
O.	Old.	Office.
O. T.	- - - -	Ordinary Tides.
P.	Paling, Path, Pavement, Pond, Passage, Post, Pool.	Pillar, Plug, Post, Pump.
P. O.	- - - - - -	Post Office.
Parly.	- - - - -	Parliamentary.
Per. Cur.	- - - - - -	Perpetual Curacy.
Pkt.	- - - - -	Picket.
P. H.	- - - - - -	Public House.
R.	Railway, Rivers, Road (Rd.), Rocks, Root of.	Railway (Ry.).
R. C.	- - - - - -	Roman Catholic.
S.	Side of, Stream, Scar, Sewer, Slope, Stone, Street (St.).	Spring, Stone, Sluice (Sl.).
S. B.	- - - - -	Signal Box.
S. C.	- - - - - -	Stop Cock.
Sch.	- - - - -	School.
S. D.	- - - - - -	Sun Dial.
S. G.	- - - - -	Sewer Grate.
S. H.	- - - - - -	Summer House.
S. L.	- - - - -	Signal Lamp.
S. P.	Sewer Pipe.	Signal Post, Sewer Pipe.
S. T.	- - - - - -	Spring Tides.
Sta.	- - - - -	Station.
Sur.	- - - - - -	Surface.
T.	Top of.	Tap, Tank, Tides.
T. G.	- - - - -	Toll Gate.
Tk.	Track of.	
T. P.	- - - - -	Turnpike.
Tr.	- - - - - -	Trough.
Und.	Undefined.	
U. P.	- - - - - -	United Presbyterian.
V.	- - - - -	Valve, Ventilator.
Vic.	- - - - - -	Vicarage.
W.	Wall, Water, Wood.	Well, Water.
W. M.	- - - - - -	Weighing Machine.
W. P.	- - - - -	Water Plug.

AREAS.

Each enclosure has a reference number to the area which is given in this Book; in the case of towns and large villages encircled by a red band, one number and area only are given for the portion within the red band, unless they are contained in more than one parish, in which case a number is given for the portion included in each parish.

The areas are computed to the centre of fence, or other boundary of enclosure, except in the following cases:—

(1.) When the fence or other boundary is also the boundary of a Parish or other Civil Division, which does not follow the centre of the fence, the area is calculated to the Parish or other boundary, and not to the centre.

(2.) The fences, &c., bounding either side of a railway are included wholly within its area.

N.B.—To convert Decimal Fractions of an Acre into Roods and Perches, multiply the decimal first by 4 and then by 40, preserving the same number of decimals in the product.

Examples—			Acres.				Acres.
			633·357				527·013
			4				4
			1·428				·052
			40				40
A.	R.	P.		A.	R.	P.	
633	1	17	17·120	527	0	2	2·080

TABLE

FOR CONVERTING DECIMAL PARTS OF AN ACRE INTO ROODS AND PERCHES.

Perches.	0 Rood.	1 Rood.	2 Roods.	3 Roods.	Perches.	0 Rood.	1 Rood.	2 Roods.	3 Roods.
0	·000	·250	·500	·750	21	·131	·381	·631	·881
1	·006	·256	·506	·756	22	·137	·387	·637	·887
2	·012	·262	·512	·762	23	·144	·394	·644	·894
3	·019	·269	·519	·769	24	·150	·400	·650	·900
4	·025	·275	·525	·775	25	·156	·406	·656	·906
5	·031	·281	·531	·781	26	·162	·412	·662	·912
6	·037	·287	·537	·787	27	·169	·419	·669	·919
7	·044	·294	·544	·794	28	·175	·425	·675	·925
8	·050	·300	·550	·800	29	·181	·431	·681	·931
9	·056	·306	·556	·806	30	·187	·437	·687	·937
10	·062	·312	·562	·812	31	·194	·444	·694	·944
11	·069	·319	·569	·819	32	·200	·450	·700	·950
12	·075	·325	·575	·825	33	·206	·456	·706	·956
13	·081	·331	·581	·831	34	·212	·462	·712	·962
14	·087	·337	·587	·837	35	·219	·469	·719	·969
15	·094	·344	·594	·844	36	·225	·475	·725	·975
16	·100	·350	·600	·850	37	·231	·481	·731	·981
17	·106	·356	·606	·856	38	·237	·487	·737	·987
18	·112	·362	·612	·862	39	·244	·494	·744	·994
19	·119	·369	·619	·869	40	·250	·500	·750	1·000
20	·125	·375	·625	·875					

ALTITUDES.

The Altitudes are given in feet above the Approximate Mean Water at Liverpool. — se indicated thus (↑B.M.57·4) refer to marks made on Buildings, Walls, &c.

ORDNANCE SURVEY OF ENGLAND

SHROPSHIRE.

6 Inch Sheet LXXI

INDEX
TO THE
SIX INCH AND $\frac{1}{2500}$ SCALES

Scale of Index One Inch to 1 Mile

The following Parishes are included in this Index

Name of Parish		Sheets to Complete Parish
Bitterley	*(Part of)*	LXXII., LXXVIII., LXXIX.
Bromfield	*(Part of)*	LXXVIII.
Culmington	*(Part of)*	LXIV.
Diddlebury	*(Part of)*	LXIV., LXV., LXXII.
Halford	*(Part of)*	LXIII., LXIV., LXX.
Hopton Cangeford	*(Part of)*	LXXII.

AREA BOOK

AND

BOOK OF REFERENCE TO THE PLAN

OF THE

RISH OF HOPTON CANGEFORD,

SHROPSHIRE.

1885.

Sheet Plan on Plan.	Area in Acres.	No. of Sheet and Plan and No. on Plan.	Area in Acres.	No. of Sheet and Plan and No. on Plan.	Area in Acres.
XXI. 4:—		Sheet LXXII. 1:—		Sheet LXXII. 5:—	
1	16·547	(*cont*d.) 32	8·692	(*cont*d.) 63	1·822
2	2·106	33	7·818	64	2·304
3	·340	34	9·561	65	1·175
4	1·058	35	1·295	66	1·432
5	2·181	36	20·260	67	·651
6	2·254	37	7·389	68	·431
7	3·771	38	·812	69	1·174
8	4·895	39	·590	70	6·829
9	·488	40	·337	71	6·707
10	13·896	41	·888	72	·461
11	8·629	42	12·891	73	6·163
12	·032	43	16·846	74	4·422
		44	10·461	75	10·889
XXII. 1:—		45	12·375	76	8·730
13	11·334	46	·795	77	4·521
14	10·564	47	1·706	78	6·847
15	13·910	48	1·392	79	15·351
16	16·418	49	·338	80	·118
17	·272	50	15·972	81	·804
18	·491	51	11·462	82	1·289
19	·289	52	6·756	83	·480
20	3·877	53	7·086	84	·342
21	8·278	54	·661	85	·494
22	2·590	55	·994	86	8·179
23	8·422	56	·294	87	14·950
24	·616	57	·152	88	11·928
25	2·610	58	12·547	89	6·681
26	3·434			90	·680
27	1·741	Sheet LXXII. 5:—		91	·598
28	2·718	59	7·001	92	1·223
29	2·331	60	14·053	93	1·648
30	·670	61	9·284	94	1·974
31	·312	62	19·985	95	3·060

No. of Sheet and Plan and No. on Plan.	Area in Acres.
Sheet LXXII. 5:—	
(*contd.*) 96	1·563
97	1·667
98	9·453
99	14·711
100	10·974
101	21·483
102	14·435
103	·440
104	11·524
105	1·033
106	1·982
107	9·778
108	9·851
109	·339
110	7·589
111	9·028
112	2·893
113	·744
114	·216
115	·361
116	7·761
117	14·634
118	7·204
119	·681
120	1·064
121	·248
122	·217
123	12·125
124	3·971
125	10·564
126	11·078
127	8·413
128	7·948
129	13·707
130	16·313
131	8·287
132	14·424
133	4·606
134	4·384
135	10·530
136	4·217
137	10·464
138	13·619
139	·452
140	1·078
141	1·218
142	2·346
143	2·706
144	·370
145	4·503
146	6·689
Sheet LXXII. 5:—	
(*contd.*) 147	·270
148	3·291
149	·591
150	9·189
151	·532
152	·941
153	6·208
154	6·323
155	2·785
156	3·566
157	11·700
158	10·614
159	·680
160	·299
161	·352
162	5·215
163	2·247
164	5·667
165	8·581
166	·556
167	12·811
168	1·019
169	3·965
170	13·286
171	·542
172	7·421
173	7·916
174	7·102
175	·142
176	6·384
177	·207
178	·282
179	·748
180	9·856
181	9·992
182	5·528
183	1·095
184	4·384
185	5·925
186	2·820
187	9·167
Sheet LXXII. 9:—	
188	·273
189	5·619
190	4·408
191	1·186
192	3·427
193	8·335
194	9·052
195	19·986
Sheet LXXII. 6:—	
196	·285
197	4·290
198	6·082
199	6·775
Sheet LXXII. 10:—	
200	9·984
Sheet LXXII. 9:—	
(*contd.*) 201	15·134
202	4·768
203	9·140
204	3·114
205	6·626
206	22·917
207	9·332
208	1·206
209	2·409
210	7·072
211	·276
212	1·432
213	1·123
214	·652
215	·100
216	·769
217	·429
218	·577
219	·448
220	2·562
221	6·540
222	6·474
223	3·279
224	6·250
225	·206
226	8·196
227	8·311
228	13·140
229	8·141
230	2·114
231	7·746
232	4·291
233	6·523
234	·039
	1279·246

RECAPITULATION.

Description.	Acres.
Land - - - - -	1271·515
Roads - - - -	7·613
Railways - - - -	—
Water - - - -	·118
Salt-marsh - - - -	—
Foreshore - - -	—
Tidal water - - - -	—
Total - - -	1279·246

LONDON: Printed by EYRE and SPOTTISWOODE,
Printers to the Queen's most Excellent Majesty.
For Her Majesty's Stationery Office.
[.—50.—6/86.]

DEPÔTS FOR THE SALE OF ORDNANCE MAPS, &c.

ENGLAND AND WALES.

Mr. E. Stanford, 55, Charing Cross—London.

SCOTLAND.

Ordnance Survey Office, Post-office Buildings—Edinburgh.

IRELAND.

Ordnance Survey Office, Phœnix Park—Dublin.

ORDNANCE SURVEY OF ENGLAND.

AREA BOOK

AND

BOOK OF REFERENCE TO THE PLAN

OF THE

PARISH OF HOPTON CASTLE,

SHROPSHIRE,

CONTAINING 2550·248 ACRES.

COLONEL R. H. STOTHERD, C.B., R.E.,

DIRECTOR-GENERAL OF THE ORDNANCE SURVEYS.

LONDON:
PRINTED BY EYRE AND SPOTTISWOODE,
PRINTERS TO THE QUEEN'S MOST EXCELLENT MAJESTY.
FOR HER MAJESTY'S STATIONERY OFFICE.

1885.

Price One Shilling.

PARISH OF HOPTON CASTLE,

SHROPSHIRE.

Price One Shilling.

EXPLANATORY REMARKS.

The following are the Scales, &c., Characters of Writing and Boundary, Symbols, Abbreviations, &c., used on the Ordnance Plans of $\frac{1}{500}$, $\frac{1}{2500}$, and 6 Inches to 1 Mile, past and present:—

SCALES, &c.

Examples shewing how each kind of Plan is numbered.			Description of Plan.	Area of each Sheet.		Dimensions represented.		Scale.	Remarks.
County.	Parish.	Town.		Acres.	Sq. Miles.	Length.	Breadth.		
			County Plans						
IX.			Full Sheet	15360	24	6 miles	4 miles	6 inches to 1 mile.	* N.W., N.E., S.W., S.E. according to the position of Quarter Sheet.
IX. N.E. *			Quarter Sheet	3840	6	3 miles	2 miles	Do. do.	
IX.	15		Parish Plans	960	1½	1½ miles	1 mile	$\frac{1}{1728}$ of actual length on the ground, or 25·344 inches to 1 mile, or 3·157 chains to 1 inch.	The square of 1·0018 inch = an acre, or approximately 1 square inch on the plan represents 1 acre.
IX. *i.e.* — By a double reference number.									
IX.	15	22	Town Plans	38·4	·06	24 chains	16 chains	$\frac{1}{528}$ of actual length on the ground, or 10·56 feet to 1 mile, or 41·66 feet to 1 inch.	Some towns have been done on 10 feet, and some 5 feet, to 1 mile.
IX. *i.e.* — By a treble reference number.									

CHARACTERS OF TYPE USED.

Description.	Boundary.	Character of Names.	Description.	Boundary.	Character of Names.
County.....	▬ ▬	C	Borough (Municipal)	– – – –	B
Ridings or Division of Counties	▬ ▬	R	Cities Returning Members		C
Hundreds or Wards and Wapentakes..	▬ ▬	H	Cities Not Returning Members		C
Liberties	▬ ▬	L			
Parishes, Ancient or Mother.....	– – –	P	Market Towns		T
Civil Parishes or Townships.....	• • • •	T	Other Towns.....		T
Division of Townships	– · · –	T	Extra Parochial ...		E
Borough (Parliamentary).....	– – –	B	Municipal Wards ..	– – – · ·	W

Antiquities ..... { ROMAN / Druidical or Saxon / Norman or Subsequent

SYMBOLS.

Antiquities, Site of.....	✢	Bench Mark	⅄
Area Brace, indicating that the areas of spaces so connected are included. in the same reference number	∫	Change of Boundary, indicating the point at which the character of a Boundary changes	⁄
		Levelling Picket.....	•
Arrow showing direction of flow of water.....	←««	Trigonometrical Station.....	△

ABBREVIATIONS.

Abbreviations in use on the Ordnance Plans to show the nature of the Boundaries, also for various objects, and Descriptive Names.

These Abbreviations are used either singly or in combination, thus—

B. B. - Bottom or Base of Bank.
C. C. D. Centre of Covered Ditch or Drain.
C. H. - Centre of Hedge, Harbour, &c.
C. O. C. - Centre of Old Channel, Canal, Cut, &c.
C. S. L. W. Centre of Stream at Low Water.
C. Tk. F. Centre of Track of Fence, Furrow, &c.
F. S. F. Face of Sunk Fence.
F. S. W. Face of Sea Wall, or Sunk Wall.
F. W. - Face of Wall.
Tk. D. - Track of Ditch or Drain.
Tk. S. - Track of Stream.

Where an Initial represents several kinds of features the correct feature intended can easily be identified by anyone visiting the ground; thus on the ground C. R. along a road cannot be taken to mean "Centre of River."

Abbreviations.	Descriptions of Boundaries.	Object and Descriptive Names.
B.	Bank, Baulk, Bottom, Boundary (By.).	Bridge, Box.
B. H.	- - - - - -	Beer House.
B. M.	Boundary Mound (Md.), Mark.	Bench Mark.
B. R.	- - - -	Bridle Road.
C.	Cam, Canal, Carriage, Centre of, Channel, Conduit, Cop, Course of, Covered, Creek, Cross, Culvert, Cut.	Crane, Check, Capstan (Cn.).
Cen.	- - - -	Centre.
Ch.	- - - - - -	Church.
Chap.	- - - -	Chapel.
Chy.	- - - - - -	Chimney.
Cis.	- - - -	Cistern.
C. T.	- - - - - -	Cart Track.
D.	Ditch, Drain, Dock, Double, Down.	
D. B.	- - - -	Dust Bin.
D. F.	Double Fence.	Drinking Fountain.
D. G.	- - - - - -	Drying Green.
Def.	Defaced.	
Det.	- - - -	Detached.
D. W.	- - - - - -	Draw Well.
E.	Edge of.	
Ex. Par.	- - - -	Extra Parochial.
F.	Face of, Fence, Fleet, Furrow.	Foot, Fire, Farm (Fm.), Fountain (Fn.).
F. B. or F. Br.	- - - - - -	Foot Bridge.
F. C.	- - - -	Free Church.
F. P.	- - - - - -	Foot Path, Fire Plug.
F. S.	- - -	Flagstaff.
Ft.	Feet from.	

Abbreviations.	Descriptions of Boundaries.	Object and Descriptive Names.
G.	Gate, Grass.	Grate.
G. P.	- - - - -	Gas Plug, Guide Post.
H.	Harbour, Hedge, House.	High, Hole, House (Ho.), Hydrant, Hydraulic.
H. R.	Hedge Row.	
H. W.	Hollow Way.	
H. W. M.	- - - -	High Water Mark.
I.	Island.	
In.	Inches from.	
K.	Kerbstone.	
L.	Lade, Lake, Lane, Leat, Loch, Lock.	Lamp, Letter.
L. B.	- - - -	Letter Box.
L. K.	- - - - -	Lime Kiln.
L. W.	- - - - -	Low Water.
L. W. M.	- - - - -	Low Water Mark.
M.	Marsh, Mark, Moat, Mound.	Mile, Mooring.
M. H.	- - - - -	Man Hole.
M. P.	- - - - -	Mile Post, Mooring Post.
M. R.	- - - - -	Mooring Ring.
M. S.	- - - -	Mile Stone.
Munl.	- - - - -	Municipal.
O.	Old.	Office.
O. T.	- - - -	Ordinary Tides.
P.	Paling, Path, Pavement, Pond, Passage, Post, Pool.	Pillar, Plug, Post, Pump.
P. O.	- - - - -	Post Office.
Parly.	- - - - -	Parliamentary.
Per. Cur.	- - - - -	Perpetual Curacy.
Pkt.	- - - - -	Picket.
P. H.	- - - - -	Public House.
R.	Railway, Rivers, Road (Rd.), Rocks, Root of.	Railway (Ry.).
R. C.	- - - - -	Roman Catholic.
S.	Side of, Stream, Scar, Sewer, Slope, Stone, Street (St.).	Spring, Stone, Sluice (Sl.).
S. B.	- - - - -	Signal Box.
S. C.	- - - - -	Stop Cock.
Sch.	- - - - -	School.
S. D.	- - - - -	Sun Dial.
S. G.	- - - - -	Sewer Grate.
S. H.	- - - - -	Summer House.
S. L.	- - - -	Signal Lamp.
S. P.	Sewer Pipe.	Signal Post, Sewer Pipe.
S. T.	- - - - -	Spring Tides.
Sta.	- - - -	Station.
Sur.	- - - - -	Surface.
T.	Top of.	Tap, Tank, Tides.
T. G.	- - - -	Toll Gate.
Tk.	Track of.	
T. P.	- - - -	Turnpike.
Tr.	- - - - -	Trough.
Und.	Undefined.	
U. P.	- - - - -	United Presbyterian.
V.	- - - -	Valve, Ventilator.
Vic.	- - - - -	Vicarage.
W.	Wall, Water, Wood.	Well, Water.
W. M.	- - - - -	Weighing Machine.
W. P.	- - - -	Water Plug.

AREAS.

Each enclosure has a reference number to the area which is given in this Book; in the case of towns and large villages encircled by a red band, one number and area only are given for the portion within the red band, unless they are contained in more than one parish, in which case a number is given for the portion included in each parish.

The areas are computed to the centre of fence, or other boundary of enclosure, except in the following cases:—

(1.) When the fence or other boundary is also the boundary of a Parish or other Civil Division, which does not follow the centre of the fence, the area is calculated to the Parish or other boundary, and not to the centre.

(2.) The fences, &c., bounding either side of a railway are included wholly within its area.

N.B.—To convert Decimal Fractions of an Acre into Roods and Perches, multiply the decimal first by 4 and then by 40, preserving the same number of decimals in the product.

Examples—

A.	R.	P.	Acres.	A.	R.	P.	Acres.
			633·357				527·013
			4				4
			1·428				·052
			40				40
633	1	17	17·120	527	0	2	2·080

TABLE

FOR CONVERTING DECIMAL PARTS OF AN ACRE INTO ROODS AND PERCHES.

Perches.	0 Rood.	1 Rood.	2 Roods.	3 Roods.	Perches.	0 Rood.	1 Rood.	2 Roods.	3 Roods.
0	·000	·250	·500	·750	21	·131	·381	·631	·881
1	·006	·256	·506	·756	22	·137	·387	·637	·887
2	·012	·262	·512	·762	23	·144	·394	·644	·894
3	·019	·269	·519	·769	24	·150	·400	·650	·900
4	·025	·275	·525	·775	25	·156	·406	·656	·906
5	·031	·281	·531	·781	26	·162	·412	·662	·912
6	·037	·287	·537	·787	27	·169	·419	·669	·919
7	·044	·294	·544	·794	28	·175	·425	·675	·925
8	·050	·300	·550	·800	29	·181	·431	·681	·931
9	·056	·306	·556	·806	30	·187	·437	·687	·937
10	·062	·312	·562	·812	31	·194	·444	·694	·944
11	·069	·319	·569	·819	32	·200	·450	·700	·950
12	·075	·325	·575	·825	33	·206	·456	·706	·956
13	·081	·331	·581	·831	34	·212	·462	·712	·962
14	·087	·337	·587	·837	35	·219	·469	·719	·969
15	·094	·344	·594	·844	36	·225	·475	·725	·975
16	·100	·350	·600	·850	37	·231	·481	·731	·981
17	·106	·356	·606	·856	38	·237	·487	·737	·987
18	·112	·362	·612	·862	39	·244	·494	·744	·994
19	·119	·369	·619	·869	40	·250	·500	·750	1·000
20	·125	·375	·625	·875					

ALTITUDES.

The Altitudes are given in feet above the Approximate Mean Water at Liverpool. Those indicated thus (↑*B.M.*574) refer to marks made on Buildings, Walls, &c.

ORDNANCE SURVEY OF ENGLAND

SHROPSHIRE & HEREFORDSHIRE

6 Inch Sheet {Shrop. LXX. / Here. . . . . I.

INDEX
TO THE
SIX INCH AND $\frac{1}{2500}$ SCALES

Scale of Index One Inch to 1 Mile

The following Parishes are included in this Index

Name of Parish		Sheets to Complete Parish	Name of Parish		Sheets to Complete Parish
Clunbury	*(Part of)*	LXIII., LXIX., LXXVI., LXXVII.	Leintwardine North	*(Part of)*	II., III., LXXVII.
Clungunford	*(Part of)*	LXXVII.	Lydbury North	*(Part of)*	LXII., LXIII., LXIX.
Edgton	*(Part of)*	LXIII.	Onibury	*(Part of)*	LXXI., LXXVII., LXXVIII.
[illegible]	[illegible]	[illegible]	Sibdon Carwood	*(Part of)*	LXIII.

AREA BOOK

AND

OOK OF REFERENCE TO THE PLAN

OF THE

ISH OF HOPTON CASTLE,

SHROPSHIRE.

1885.

et lan.	Area in Acres.	No. of Sheet and Plan and No. on Plan.	Area in Acres.	No. of Sheet and Plan and No. on Plan.	Area in Acres.
. 13 :—		Sheet LXX. 13 :—		Sheet LXX. 13 :—	
1	9·522	(*cont*d.) 34	·342	(*cont*d.) 67	6·798
2	5·984	35	·880	68	11·895
3	8·683	36	·628	69	5·165
4	14·976	37	·831	70	14·076
5	6·376	38	1·335	71	14·159
6	5·337	39	1·005	72	3·249
7	6·667	40	1·856	73	·011
8	6·552	41	2·238	74	11·457
9	4·126	42	1·167		
10	2·136	43	9·898	Sheet LXXVII. 1 :—	
11	8·827	44	10·792	75	7·313
12	·561	45	3·040	76	11·458
13	12·345	46	·122	77	15·558
14	45·475	47	19·079	78	174·348
15	1·186	48	2·126	79	10·715
16	1·910	49	·079		
17	·372	50	13·225	Sheet LXX. 14 :—	
18	3·158	51	28·745	80	16·755
19	3·915	52	5·719	81	1·845
20	6·363	53	7·098	82	4·859
21	5·688	54	6·839	83	6·433
22	4·165	55	·471	84	9·543
23	4·653	56	1·703	85	18·708
24	·348	57	·190	86	9·425
25	5·647	58	3·133	87	11·198
26	7·249	59	5·615	88	2·106
27	6·557	60	2·314	89	12·835
28	8·323	61	1·110	90	·233
29	4·644	62	3·082	91	4·965
30	3·196	63	6·625	92	9·198
31	·781	64	9·276	93	·344
32	·966	65	9·896	94	1·191
33	·744	66	15·497	95	12·701

789.

No. of Sheet and Plan and No. on Plan.	Area in Acres.
Sheet LXX. 14 :—	
(*cont^d.*) 96	7·832
97	4·817
98	8·215
99	8·177
100	2·833
101	9·505
102	12·035
103	8·351
104	7·835
105	·134
106	·878
107	·675
108	·129
109	·201
110	5·671
111	11·586
112	5·037
113	14·379
114	8·106
115	6·934
116	13·151
117	10·306
118	14·352
119	6·738
120	14·325
121	2·299
122	7·440
123	·961
124	·208
125	1·418
126	·272
127	·903
128	·249
129	·190
130	·368
131	·440
132	·471
133	·208
134	1·226
135	1·601
136	8·654
137	2·316
138	7·608
139	7·415
140	18·966
141	8·004
Sheet LXXVII. 2 :—	
142	13·805
143	11·112
144	22·573
Sheet LXXVII. 2 :—	
(*cont^d.*) 145	14·449
146	5·162
147	·498
148	10·150
149	13·546
150	14·066
151	10·290
152	5·373
153	7·704
154	3·247
155	11·413
156	12·409
157	1·119
158	12·703
159	12·903
160	2·876
161	6·051
162	8·879
163	8·927
164	9·684
165	·518
166	1·014
167	·455
168	·230
169	9·417
170	3·609
171	·063
172	·571
173	·042
174	9·037
175	·846
176	·230
177	1·489
178	2·420
179	6·597
180	7·925
181	2·301
182	6·076
183	15·789
184	9·717
185	12·839
186	9·438
187	5·415
188	10·620
189	11·303
190	19·368
191	2·101
192	5·505
193	·276
194	9·978
195	7·513
Sheet LXXVII. 2 :—	
(*cont^d.*) 196	·449
197	2·914
198	·231
199	2·412
200	·328
201	5·997
202	·761
203	11·511
204	12·996
205	3·179
206	·868
207	9·734
208	12·071
209	13·411
210	11·723
Sheet LXXVII. 1 :—	
(*cont^d.*) 211	8·449
212	8·266
213	10·573
214	90·313
215	202·913
216	10·390
217	1·019
218	6·663
219	2·527
220	8·613
221	3·722
222	7·947
223	9·351
224	10·176
225	6·192
226	8·902
227	15·482
228	25·581
229	9·344
230	11·364
231	15·318
232	14·178
233	10·815
234	·419
235	2·525
236	·118
237	1·558
238	·210
239	·902
240	·880
241	2·211
242	3·499
243	5·486
244	7·870

No. of Sheet and Plan and No. on Plan.	Area in Acres.
Sheet LXXVII. 1 :—	
(*cont^d.*) 245	3·691
246	7·385
247	11·052
248	9·266
249	1·649
250	·630
251	1·509
252	·170
253	·398
254	1·259
255	7·024
256	·339
257	1·410
258	4·998
259	4·481
260	11·598
261	6·483
262	3·533
263	19·615
264	·150
265	·075
266	·835
267	·797
268	18·001
269	7·279
270	13·714
271	6·921
272	8·640
273	5·825
274	6·786
275	4·352
Sheet LXXVII. 5 :—	
276	14·124
277	5·995
278	3·344
279	4·800
Sheet LXXVI. 4 :—	
280	4·208
281	·750
282	13·269
283	·765
284	2·482
285	·223
286	8·657
Sheet LXXVI. 4 :—	
(*cont^d.*) 287	3·612
288	6·612
289	7·246
290	5·754
291	3·063
292	2·949
293	6·325
294	·019
295	6·872
296	7·020
297	2·712
298	3·147
299	2·619
300	·098
301	5·699
302	1·098
303	1·392
304	·408
305	·352
306	1·758
307	2·810
308	2·628
309	1·282
310	1·932
311	2·166
312	1·070
313	3·859
314	2·657
315	9·045
316	·322
317	5·793
318	3·008
319	·202
320	·293
321	·405
322	6·707
323	5·266
324	3·526
325	·518
326	·849
327	·699
328	·609
329	3·532
330	·060
331	1·822
332	5·278
Sheet LXXVI. 4 :—	
(*cont^d.*) 333	2·041
334	12·877
335	4·693
336	7·046
337	3·923
338	6·394
339	2·561
340	4·476
341	·208
342	·129
343	2·609
344	1·024
345	4·831
346	·875
347	17·693
Sheet LXXVI. 8 :—	
348	2·327
349	2·315
350	2·574
351	4·628
352	·060
353	1·532
354	·443
355	7·517
356	3·185
357	8·354
358	·069
359	2·838
360	·782
361	5·355
362	·288
363	6·114
364	3·843
365	·512
366	4·827
367	·302
368	4·142
369	·079
Sheet LXXVII. 5 :—	
(*cont^d.*) 370	3·857
	2550·248

RECAPITULATION.

Description.	Acres.
Land - - - -	2522·821
Roads - - - - -	20·358
Railways - - - -	3·004
Water - - - - -	4·065
Saltmarsh - - - -	—
Foreshore - - - -	—
Tidal Water - - - -	—
Total - -	2550·248

LONDON: Printed by EYRE and SPOTTISWOODE,
Printers to the Queen's most Excellent Majesty.
For Her Majesty's Stationery Office.
[.—50.—5/86.]

DEPÔTS FOR THE SALE OF ORDNANCE MAPS, &c.

ENGLAND AND WALES.

Mr. E. Stanford, 55, Charing Cross—London.

SCOTLAND.

Ordnance Survey Office, Post-office Buildings—Edinburgh.

IRELAND.

Ordnance Survey Office, Phœnix Park—Dublin.

ORDNANCE SURVEY OF ENGLAND.

AREA BOOK

AND

BOOK OF REFERENCE TO THE PLAN

OF THE

PARISH OF HOPTON WAFERS,

SHROPSHIRE,

CONTAINING 1574·080 ACRES.

COLONEL R. H. STOTHERD, C.B., R.E.,

DIRECTOR-GENERAL OF THE ORDNANCE SURVEYS.

LONDON:
PRINTED BY EYRE AND SPOTTISWOODE,
PRINTERS TO THE QUEEN'S MOST EXCELLENT MAJESTY.
FOR HER MAJESTY'S STATIONERY OFFICE.

1885.

Price One Shilling.

PARISH OF HOPTON WAFERS,

SHROPSHIRE.

Price One Shilling.

EXPLANATORY REMARKS.

The following are the Scales, &c., Characters of Writing and Boundary, Symbols, Abbreviations, &c., used on the Ordnance Plans of $\frac{1}{500}$, $\frac{1}{2500}$, and 6 Inches to 1 Mile, past and present:—

SCALES, &c.

Examples shewing how each kind of Plan is numbered.			Description of Plan.	Area of each Sheet.		Dimensions represented.		Scale.	Remarks.
County.	Parish.	Town.		Acres.	Sq. Miles.	Length.	Breadth.		
			County Plans						
IX.			Full Sheet	15360	24	6 miles	4 miles	6 inches to 1 mile.	*
IX. N.E. *			Quarter Sheet	3840	6	3 miles	2 miles	Do. do.	N.W., N.E., S.W., S.E. according to the position of Quarter Sheet.
IX.	15		Parish Plans	960	1½	1½ miles	1 mile	$\frac{1}{1056}$ of actual length on the ground, or 25·344 inches to 1 mile, or 3·157 chains to 1 inch.	The square of 1·0018 inch = an acre, or approximately 1 square inch on the plan represents 1 acre.
i.e. — By a double reference number.									
IX.	15	23	Town Plans	38·4	·06	24 chains	16 chains	$\frac{1}{528}$ of actual length on the ground, or 10·56 feet to 1 mile, or 41·66 feet to 1 inch.	Some towns have been done on 10 feet, and some 5 feet, to 1 mile.
i.e. — By a treble reference number.									

CHARACTERS OF TYPE USED.

Description.	Boundary.	Character of Names.	Description.	Boundary.	Character of Names.
ounty.....		C	Borough (Municipal)		B
idings or Division of Counties.....		R	Cities Returning Members.....		C
undreds or Wards and Wapentakes..		H	Cities Not Returning Members.....		C
iberties.....		L			
rishes, Ancient or Mother.....		P	Market Towns....		T
vil Parishes or Townships.....		T	Other Towns.....		T
ivision of Townships		T	Extra Parochial...		E
rough (Parliamentary).....		B	Municipal Wards..		W

Antiquities ..... { ROMAN / Druidical or Saxon / Norman or Subsequent

SYMBOLS.

Antiquities, Site of.....

Area Brace, indicating that the areas of spaces so connected are included in the same reference number.....

Arrow showing direction of flow of water.....

Bench Mark.....

Change of Boundary, indicating the point at which the character of a Boundary changes.....

Levelling Picket.....

Trigonometrical Station.....

ABBREVIATIONS.

Abbreviations in use on the Ordnance Plans to show the nature of the Boundaries, also for various objects, and Descriptive Names.

These Abbreviations are used either singly or in combination, thus—

B. B. - Bottom or Base of Bank.
C. C. D. Centre of Covered Ditch or Drain.
C. H. - Centre of Hedge, Harbour, &c.
C. O. C. - Centre of Old Channel, Canal, Cut, &c.
C. S. L. W. Centre of Stream at Low Water.
C. Tk. F. Centre of Track of Fence, Furrow, &c.
F. S. F. Face of Sunk Fence.
F. S. W. Face of Sea Wall, or Sunk Wall.
F. W. - Face of Wall.
Tk. D. - Track of Ditch or Drain.
Tk. S. - Track of Stream.

Where an Initial represents several kinds of features the correct feature intended can easily be identified by anyone visiting the ground; thus on the ground C. R. along a road cannot be taken to mean "Centre of River."

Abbreviations.	Descriptions of Boundaries.	Object and Descriptive Names.
B.	Bank, Baulk, Bottom, Boundary (By.).	Bridge, Box.
B. H.	- - - - -	Beer House.
B. M.	Boundary Mound (Md.), Mark.	Bench Mark.
B. R.	- - - -	Bridle Road.
C.	Cam, Canal, Carriage, Centre of, Channel, Conduit, Cop, Course of, Covered, Creek, Cross, Culvert, Cut.	Crane, Check, Capstan (Cn.).
Cen.	- - - -	Centre.
Ch.	- - - - -	Church.
Chap.	- - - -	Chapel.
Chy.	- - - - -	Chimney.
Cis.	- - - -	Cistern.
C. T.	- - - - -	Cart Track.
D.	Ditch, Drain, Dock, Double, Down.	
D. B.	- - - -	Dust Bin.
D. F.	Double Fence.	Drinking Fountain.
D. G.	- - - - -	Drying Green.
Def.	Defaced.	
Det.	- - - -	Detached.
D. W.	- - - - -	Draw Well.
E.	Edge of.	
Ex. Par.	- - - -	Extra Parochial.
F.	Face of, Fence, Fleet, Furrow.	Foot, Fire, Farm (Fm.), Fountain (Fn.).
F. B. or F. Br	- - - - -	Foot Bridge.
F. C.	- - - -	Free Church.
F. P.	- - - - -	Foot Path, Fire Plug.
F. S.	- - - -	Flagstaff.
Ft.	Feet from.	

Abbreviations.	Descriptions of Boundaries.	Object and Descriptive Names.
G.	Gate, Grass.	Grate.
G. P.	- - - - - -	Gas Plug, Guide Post.
H.	Harbour, Hedge, House.	High, Hole, House (Ho.), Hydrant, Hydraulic.
H. R.	Hedge Row.	
H. W.	Hollow Way.	
H. W. M.	- - - -	High Water Mark.
I.	Island.	
In.	Inches from.	
K.	Kerbstone.	
L.	Lade, Lake, Lane, Leat, Loch, Lock.	Lamp, Letter.
L. B.	- - - - -	Letter Box.
L. K.	- - - - - -	Lime Kiln.
L. W.	- - - - -	Low Water.
L. W. M.	- - - - - -	Low Water Mark.
M.	Marsh, Mark, Moat, Mound.	Mile, Mooring.
M. H.	- - - - - -	Man Hole.
M. P.	- - - -	Mile Post, Mooring Post.
M. R.	- - - - - -	Mooring Ring.
M. S.	- - - - -	Mile Stone.
Munl.	- - - - - -	Municipal.
O.	Old.	Office.
O. T.	- - - - -	Ordinary Tides.
P.	Paling, Path, Pavement, Pond, Passage, Post, Pool.	Pillar, Plug, Post, Pump.
P. O.	- - - - - -	Post Office.
Parly.	- - - - -	Parliamentary.
Per. Cur.	- - - - - -	Perpetual Curacy.
Pkt.	- - - - -	Picket.
P. H.	- - - - - -	Public House.
R.	Railway, Rivers, Road (Rd.), Rocks, Root of.	Railway (Ry.).
R. C.	- - - - - -	Roman Catholic.
S.	Side of, Stream, Scar, Sewer, Slope, Stone, Street (St.).	Spring, Stone, Sluice (Sl.).
S. B.	- - - - -	Signal Box.
S. C.	- - - - - -	Stop Cock.
Sch.	- - - - -	School.
S. D.	- - - - - -	Sun Dial.
S. G.	- - - - -	Sewer Grate.
S. H.	- - - - - -	Summer House.
S. L.	- - - - -	Signal Lamp.
S. P.	Sewer Pipe.	Signal Post, Sewer Pipe.
S. T.	- - - - - -	Spring Tides.
Sta.	- - - - -	Station.
Sur.	- - - - - -	Surface.
T.	Top of.	Tap, Tank, Tides.
T. G.	- - - -	Toll Gate.
Tk.	Track of.	
T. P.	- - - -	Turnpike.
Tr.	- - - - - -	Trough.
Und.	Undefined.	
U. P.	- - - - - -	United Presbyterian.
V.	- - - - -	Valve, Ventilator.
Vic.	- - - - - -	Vicarage.
W.	Wall, Water, Wood.	Well, Water.
W. M.	- - - - - -	Weighing Machine.
W. P.	- - - - -	Water Plug.

SYMBOLS.

Antiquities, Site of.....

Area Brace, indicating that the areas of spaces so connected are included in the same reference number .....

Arrow showing direction of flow of water.....

Bench Mark .....

Change of Boundary, indicating the point at which the character of a Boundary changes .....

Levelling Picket.....

Trigonometrical Station.....

ABBREVIATIONS.

Abbreviations in use on the Ordnance Plans to show the nature of the Boundaries, also for various objects, and Descriptive Names.

These Abbreviations are used either singly or in combination, thus—

B. B. - Bottom or Base of Bank.
C. C. D. Centre of Covered Ditch or Drain.
C. H. - Centre of Hedge, Harbour, &c.
C. O. C. - Centre of Old Channel, Canal, Cut, &c.
C. S. L. W. Centre of Stream at Low Water.
C. Tk. F. Centre of Track of Fence, Furrow, &c.
F. S. F. Face of Sunk Fence.
F. S. W. Face of Sea Wall, or Sunk Wall.
F. W. - Face of Wall.
Tk. D. - Track of Ditch or Drain.
Tk. S. - Track of Stream.

Where an Initial represents several kinds of features the correct feature intended can easily be identified by anyone visiting the ground; thus on the ground C. R. along a road cannot be taken to mean "Centre of River."

Abbreviations.	Descriptions of Boundaries.	Object and Descriptive Names.
B.	Bank, Baulk, Bottom, Boundary (By.).	Bridge, Box.
B. H.	- - - - -	Beer House.
B. M.	Boundary Mound (Md.), Mark.	Bench Mark.
B. R.	- - - -	Bridle Road.
C.	Cam, Canal, Carriage, Centre of, Channel, Conduit, Cop, Course of, Covered, Creek, Cross, Culvert, Cut.	Crane, Check, Capstan (Cn.).
Cen.	- - - -	Centre.
Ch.	- - - - -	Church.
Chap.	- - - -	Chapel.
Chy.	- - - - -	Chimney.
Cis.	- - - -	Cistern.
C. T.	- - - - -	Cart Track.
D.	Ditch, Drain, Dock, Double, Down.	
D. B.	- - - -	Dust Bin.
D. F.	Double Fence.	Drinking Fountain.
D. G.	- - - - -	Drying Green.
Def.	Defaced.	
Det.	- - - -	Detached.
D. W.	- - - - -	Draw Well.
E.	Edge of.	
Ex. Par.	- - - -	Extra Parochial.
F.	Face of, Fence, Fleet, Furrow.	Foot, Fire, Farm (Fm.), Fountain (Fn.).
F. B. or F. Br	- - - - -	Foot Bridge.
F. C.	- - - -	Free Church.
F. P.	- - - - -	Foot Path, Fire Plug.
F. S.	- - - -	Flagstaff.
Ft.	Feet from.	

Abbreviations.	Descriptions of Boundaries.	Object and Descriptive Names.
G.	Gate, Grass.	Grate.
G. P.	- - - - -	Gas Plug, Guide Post.
H.	Harbour, Hedge, House.	High, Hole, House (Ho.), Hydrant, Hydraulic.
H. R.	Hedge Row.	
H. W.	Hollow Way.	
H. W. M.	- - - -	High Water Mark.
I.	Island.	
In.	Inches from.	
K.	Kerbstone.	
L.	Lade, Lake, Lane, Leat, Loch, Lock.	Lamp, Letter.
L. B.	- - - -	Letter Box.
L. K.	- - - - -	Lime Kiln.
L. W.	- - - -	Low Water.
L. W. M.	- - - - -	Low Water Mark.
M.	Marsh, Mark, Moat, Mound.	Mile, Mooring.
M. H.	- - - - -	Man Hole.
M. P.	- - - -	Mile Post, Mooring Post.
M. R.	- - - - -	Mooring Ring.
M. S.	- - - -	Mile Stone.
Munl.	- - - - -	Municipal.
O.	Old.	Office.
O. T.	- - - -	Ordinary Tides.
P.	Paling, Path, Pavement, Pond, Passage, Post, Pool.	Pillar, Plug, Post, Pump.
P. O.	- - - - -	Post Office.
Parly.	- - - -	Parliamentary.
Per. Cur.	- - - - -	Perpetual Curacy.
Pkt.	- - - -	Picket.
P. H.	- - - - -	Public House.
R.	Railway, Rivers, Road (Rd.), Rocks, Root of.	Railway (Ry.).
R. C.	- - - - -	Roman Catholic.
S.	Side of, Stream, Scar, Sewer, Slope, Stone, Street (St.).	Spring, Stone, Sluice (Sl.).
S. B.	- - - -	Signal Box.
S. C.	- - - - -	Stop Cock.
Sch.	- - - -	School.
S. D.	- - - - -	Sun Dial.
S. G.	- - - -	Sewer Grate.
S. H.	- - - - -	Summer House.
S. L.	- - - -	Signal Lamp.
S. P.	Sewer Pipe.	Signal Post, Sewer Pipe.
S. T.	- - - - -	Spring Tides.
Sta.	- - - -	Station.
Sur.	- - - - -	Surface.
T.	Top of.	Tap, Tank, Tides.
T. G.	- - - -	Toll Gate.
Tk.	Track of.	
T. P.	- - - -	Turnpike.
Tr.	- - - - -	Trough.
Und.	Undefined.	
U. P.	- - - - -	United Presbyterian.
V.	- - - -	Valve, Ventilator.
Vic.	- - - - -	Vicarage.
W.	Wall, Water, Wood.	Well, Water.
W. M.	- - - - -	Weighing Machine.
W. P.	- - - -	Water Plug.

AREAS.

Each enclosure has a reference number to the area which is given in this Book; in the case of towns and large villages encircled by a red band, one number and area only are given for the portion within the red band, unless they are contained in more than one parish, in which case a number is given for the portion included in each parish.

The areas are computed to the centre of fence, or other boundary of enclosure, except in the following cases:—

(1.) When the fence or other boundary is also the boundary of a Parish or other Civil Division, which does not follow the centre of the fence, the area is calculated to the Parish or other boundary, and not to the centre.

(2.) The fences, &c., bounding either side of a railway are included wholly within its area.

N.B.—To convert Decimal Fractions of an Acre into Roods and Perches, multiply the decimal first by 4 and then by 40, preserving the same number of decimals in the product.

Examples—	Acres.		Acres.
	633·357		527·013
	4		4
	1·428		·052
	40		40
A. R. P.		A. R. P.	
633 1 17	17·120	527 0 2	2·080

TABLE

FOR CONVERTING DECIMAL PARTS OF AN ACRE INTO ROODS AND PERCHES.

Perches.	0 Rood.	1 Rood.	2 Roods.	3 Roods.	Perches.	0 Rood.	1 Rood.	2 Roods.	3 Roods.
0	·000	·250	·500	·750	21	·131	·381	·631	·881
1	·006	·256	·506	·756	22	·137	·387	·637	·887
2	·012	·262	·512	·762	23	·144	·394	·644	·894
3	·019	·269	·519	·769	24	·150	·400	·650	·900
4	·025	·275	·525	·775	25	·156	·406	·656	·906
5	·031	·281	·531	·781	26	·162	·412	·662	·912
6	·037	·287	·537	·787	27	·169	·419	·669	·919
7	·044	·294	·544	·794	28	·175	·425	·675	·925
8	·050	·300	·550	·800	29	·181	·431	·681	·931
9	·056	·306	·556	·806	30	·187	·437	·687	·937
10	·062	·312	·562	·812	31	·194	·444	·694	·944
11	·069	·319	·569	·819	32	·200	·450	·700	·950
12	·075	·325	·575	·825	33	·206	·456	·706	·956
13	·081	·331	·581	·831	34	·212	·462	·712	·962
14	·087	·337	·587	·837	35	·219	·469	·719	·969
15	·094	·344	·594	·844	36	·225	·475	·725	·975
16	·100	·350	·600	·850	37	·231	·481	·731	·981
17	·106	·356	·606	·856	38	·237	·487	·737	·987
18	·112	·362	·612	·862	39	·244	·494	·744	·994
19	·119	·369	·619	·869	40	·250	·500	·750	1·000
20	·125	·375	·625	·875					

ALTITUDES.

The Altitudes are given in feet above the Approximate Mean Water at Liverpool. Those indicated thus (↑*B.M.*57·4) refer to marks made on Buildings, Walls, &c.

ORDNANCE SURVEY OF ENGLAND

SHROPSHIRE

6 Inch Sheet LXXII

INDEX
TO THE
SIX INCH AND $\frac{1}{2500}$ SCALES

Scale of Index One Inch to 1 Mile

The following Parishes are included in this Index

Name of Parish	Sheets to Complete Parish	Name of Parish	Sheets to Complete Parish
Aston Botterell *(Part of)*	LXV., LXVI., LXXIII.	Hopton Cangeford *(Part of)*	LXXI.
Bitterley *(Part of)*	LXXI., LXXVIII., LXXIX.	Hopton Wafers *(Part of)*	LXXIII., LXXIX., LXXX.
Cleo St. Margaret *(Part of)*	LXV.		

AREA BOOK

AND

BOOK OF REFERENCE TO THE PLAN

OF THE

ARISH OF HOPTON WAFERS,

SHROPSHIRE.

1885.

Name of Parish	Sheets to Complete Parish
Hopton Cangeford (Part of)	LXXI.
Hopton Wafers (Part of)	LXXIII., LXXIX., LXXX.
Aston Botterell (Part of)	LXV., LXVI., LXXIII.
Bitterley (Part of)	LXXI., LXXVIII., LXXIX.
Cleobury Mortimer (Part of)	LXV

Sheet Plan on Plan.	Area in Acres.	No. of Sheet and Plan and No. on Plan.	Area in Acres.	No. of Sheet and Plan and No. on Plan.	Area in Acres.
XXIII. 13:—		Sheet LXXIII. 13:—		Sheet LXXX. 1:—	
1	·960	(*cont*d.) 34	6·675	(*cont*d.) 65	1·612
2	·427	35	1·828	66	2·758
3	·829	36	·269	67	3·921
4	·170	37	·270	68	·490
5	·350	38	2·502	69	8·401
6	1·618	39	1·292	70	10·487
7	·354	40	1·042	71	4·035
8	2·346	41	2·656	72	·181
9	1·326	42	2·684	73	·757
10	1·752	43	·016	74	1·649
11	1·119	44	·361	75	4·571
12	·834	45	·747	76	3·448
13	1·862	46	·110	77	·298
14	·326	47	6·283	78	20·552
15	1·521	48	4·408	79	9·170
16	1·062	49	8·218	80	4·739
17	·706	50	9·531	81	·787
18	·608	51	·965	82	5·253
19	·540	52	·663	83	7·567
20	1·066	53	2·857	84	7·645
21	4·391	54	10·264	85	5·327
22	3·949	55	·178	86	12·969
23	3·421	56	19·589	87	11·040
24	·049			88	5·693
25	16·586	Sheet LXXX. 1:—		89	·594
26	8·941	57	15·671	90	6·209
27	7·803	58	24·285	91	6·832
28	4·021	59	12·534	92	3·117
29	2·697	60	7·801	93	·328
30	10·290	61	9·253	94	1·417
31	·507	62	3·715	95	2·900
32	1·542	63	3·881	96	1·642
33	8·131	64	1·343	97	4·623

No. of Sheet and Plan and No. on Plan.	Area in Acres.	No. of Sheet and Plan and No. on Plan.	Area in Acres.	No. of Sheet and Plan and No. on Plan.	Area in Acres.
Sheet LXXX. 1:—		Sheet LXXX. 1:—		Sheet LXXX. 1:—	
(*cont*d.) 98	7·261	(*cont*d.) 149	4·398	(*cont*d.) 200	5·303
99	2·106	150	4·866	201	·061
100	·889	151	2·203	202	4·370
101	6·385	152	·293	203	5·034
102	6·537	153	·277	204	2·877
103	2·246	154	·718	205	9·444
104	1·552	155	1·176	206	8·195
105	2·133	156	3·335	207	5·319
106	2·621	157	1·947	208	1·498
107	5·398	158	2·971	209	·967
108	·075	159	1·183	210	1·920
109	·601	160	6·350	211	·869
110	6·456	161	·502	212	·331
111	1·197	162	6·199	213	·799
112	1·004	163	8·224	214	·091
113	·552	164	3·107	215	1·096
114	·753	165	7·366	216	4·697
115	3·970	166	·983	217	·354
116	8·262	167	1·939	218	·461
117	3·446	168	5·676	219	7·586
118	6·598	169	·490	220	5·381
119	3·402	170	18·716	221	4·766
120	·867	171	4·086	222	·766
121	6·668	172	·271	223	·490
122	11·237	173	·997	224	·202
123	·706	174	·142	225	7·118
124	3·660	175	·197	226	4·065
125	8·043	176	1·105	227	3·647
126	4·919	177	·571	228	·625
127	6·961	178	·910	229	·620
128	1·757	179	·607	230	3·501
129	·350	180	1·681	231	5·502
130	2·170	181	·315	232	6·050
131	·425	182	·304	233	5·952
132	1·821	183	1·848	234	3·249
133	1·243	184	·220	235	5·432
134	9·713	185	1·116	236	5·393
135	2·659	186	·446	237	4·784
136	7·471	187	·557	238	7·373
137	·678	188	·371	239	8·511
138	·329	189	1·841	240	10·698
139	2·051	190	·380	241	·332
140	6·719	191	2·215	242	10·442
141	1·019	192	1·407	243	6·302
142	·405	193	9·859	244	1·197
143	·276	194	6·145	245	6·666
144	1·059	195	2·427	246	2·939
145	1·106	196	1·439	247	3·221
146	13·754	197	11·304	248	3·422
147	5·828	198	5·114	249	1·829
148	8·366	199	2·357	250	1·198

No. of Sheet and Plan and No. on Plan.	Area in Acres.
Sheet LXXX. 1:—	
(*cont*d.) 251	·983
252	9·359
253	2·563
Sheet LXXX. 5:—	
254	·180
255	·192
256	1·176
Sheet LXXIX. 4:—	
257	3·684
258	3·186
259	10·932
260	·563
261	·651
262	2·007
263	6·121
264	8·659
265	·876
266	7·190
267	4·823
Sheet LXXII. 16:—	
268	5·106
269	2·161
270	·383
271	5·131
272	·899
273	2·149
274	·179
275	1·273
276	·258
277	·047
278	·138
279	2·535
280	·315
281	·732
282	1·044
283	·651
284	1·892
285	2·243
286	2·565
287	·850
288	2·677
289	·532
290	3·480
291	·170
292	·989
293	·436
294	1·168
295	·263

No. of Sheet and Plan and No. on Plan.	Area in Acres.
Sheet LXXII. 16:—	
(*cont*d.) 296	·558
297	3·428
298	·948
299	·421
300	·295
301	3·675
302	·547
303	3·996
304	3·721
305	2·683
306	·156
307	4·929
308	·707
309	·306
310	·733
311	·370
312	·344
313	1·312
314	·623
315	·701
316	·993
317	·703
318	1·167
319	·361
320	·307
321	·268
322	·894
323	1·360
324	·649
325	·174
326	·340
327	·076
328	·080
329	·748
330	·277
331	3·739
Sheet LXXIX. 4:—	
(*cont*d.) 332	234·875
333	·461
334	·729
335	·264
336	2·194
337	·290
338	·914
339	·382
340	3·742
341	4·950
342	·347
343	7·842
344	1·247

No. of Sheet and Plan and No. on Plan.	Area in Acres.
Sheet LXXIX. 4:—	
(*cont*d.) 345	·180
346	3·904
347	·289
348	4·241
349	·987
350	·304
351	·405
352	·195
353	·200
354	2·464
355	·421
356	·637
357	·661
358	·877
359	1·132
360	·266
361	·342
362	·266
363	·186
364	·412
365	·899
366	·783
367	·521
368	·288
369	·751
370	·822
371	·655
372	·780
373	2·329
374	·284
375	1·181
376	·179
377	·249
378	·423
379	·642
380	·257
381	·562
382	·268
383	·210
384	·252
385	1·339
386	1·979
387	·115
388	·184
389	1·039
390	·289
391	·371
392	·200
393	·931
394	·553
395	·630

No. of Sheet and Plan and No. on Plan.	Area in Acres.	No. of Sheet and Plan and No. on Plan.	Area in Acres.	No. of Sheet and Plan and No. on Plan.	Area in Acres.
Sheet LXXX. 1:— (*cont*d.) 98	7·261	Sheet LXXX. 1:— (*cont*d.) 149	4·398	Sheet LXXX. 1:— (*cont*d.) 200	5·303
99	2·106	150	4·866	201	·061
100	·889	151	2·203	202	4·370
101	6·385	152	·293	203	5·034
102	6·537	153	·277	204	2·877
103	2·246	154	·718	205	9·444
104	1·552	155	1·176	206	8·195
105	2·133	156	3·335	207	5·319
106	2·621	157	1·947	208	1·498
107	5·398	158	2·971	209	·967
108	·075	159	1·183	210	1·920
109	·601	160	6·350	211	·869
110	6·456	161	·502	212	·331
111	1·197	162	6·199	213	·799
112	1·004	163	8·224	214	·091
113	·552	164	3·107	215	1·096
114	·753	165	7·366	216	4·697
115	3·970	166	·983	217	·354
116	8·262	167	1·939	218	·461
117	3·446	168	5·676	219	7·586
118	6·598	169	·490	220	5·381
119	3·402	170	18·716	221	4·766
120	·867	171	4·086	222	·766
121	6·668	172	·271	223	·490
122	11·237	173	·997	224	·202
123	·706	174	·142	225	7·118
124	3·660	175	·197	226	4·065
125	8·043	176	1·105	227	3·647
126	4·919	177	·571	228	·625
127	6·961	178	·910	229	·620
128	1·757	179	·607	230	3·501
129	·350	180	1·681	231	5·502
130	2·170	181	·315	232	6·050
131	·425	182	·304	233	5·952
132	1·821	183	1·848	234	3·249
133	1·243	184	·220	235	5·432
134	9·713	185	1·116	236	5·393
135	2·659	186	·446	237	4·784
136	7·471	187	·557	238	7·373
137	·678	188	·371	239	8·511
138	·329	189	1·841	240	10·698
139	2·051	190	·380	241	·332
140	6·719	191	2·215	242	10·442
141	1·019	192	1·407	243	6·302
142	·405	193	9·859	244	1·197
143	·276	194	6·145	245	6·666
144	1·059	195	2·427	246	2·939
145	1·106	196	1·439	247	3·221
146	13·754	197	11·304	248	3·422
147	5·828	198	5·114	249	1·829
148	8·366	199	2·357	250	1·198

No. of Sheet and Plan and No. on Plan.	Area in Acres.
Sheet LXXX. 1:—	
(*contd.*) 251	·983
252	9·359
253	2·563
Sheet LXXX. 5:—	
254	·180
255	·192
256	1·176
Sheet LXXIX. 4:—	
257	3·684
258	3·186
259	10·932
260	·563
261	·651
262	2·007
263	6·121
264	8·659
265	·876
266	7·190
267	4·823
Sheet LXXII. 16:—	
268	5·106
269	2·161
270	·383
271	5·131
272	·899
273	2·149
274	·179
275	1·273
276	·258
277	·047
278	·138
279	2·535
280	·315
281	·732
282	1·044
283	·651
284	1·892
285	2·243
286	2·565
287	·850
288	2·677
289	·532
290	3·480
291	·170
292	·989
293	·436
294	1·168
295	·263

No. of Sheet and Plan and No. on Plan.	Area in Acres.
Sheet LXXII. 16:—	
(*contd.*) 296	·558
297	3·428
298	·948
299	·421
300	·295
301	3·675
302	·547
303	3·996
304	3·721
305	2·683
306	·156
307	4·929
308	·707
309	·306
310	·733
311	·370
312	·344
313	1·312
314	·623
315	·701
316	·993
317	·703
318	1·167
319	·361
320	·307
321	·268
322	·894
323	1·360
324	·649
325	·174
326	·340
327	·076
328	·080
329	·748
330	·277
331	3·739
Sheet LXXIX. 4:—	
(*contd.*) 332	234·875
333	·461
334	·729
335	·264
336	2·194
337	·290
338	·914
339	·382
340	3·742
341	4·950
342	·347
343	7·342
344	1·247

No. of Sheet and Plan and No. on Plan.	Area in Acres.
Sheet LXXIX. 4:—	
(*contd.*) 345	·180
346	3·904
347	·289
348	4·241
349	·987
350	·304
351	·405
352	·195
353	·200
354	2·464
355	·421
356	·637
357	·661
358	·877
359	1·132
360	·266
361	·342
362	·266
363	·186
364	·412
365	·899
366	·783
367	·521
368	·288
369	·751
370	·822
371	·655
372	·780
373	2·329
374	·284
375	1·181
376	·179
377	·249
378	·423
379	·642
380	·257
381	·562
382	·268
383	·210
384	·252
385	1·339
386	1·979
387	·115
388	·184
389	1·039
390	·289
391	·371
392	·200
393	·931
394	·553
395	·630

LONDON: Printed by EYRE and SPOTTISWOODE,
Printers to the Queen's most Excellent Majesty.
For Her Majesty's Stationery Office.
[.—50.—6/86.]

DEPÔTS FOR THE SALE OF ORDNANCE MAPS, &c.

ENGLAND AND WALES.

1, Saint Martin's Place, Charing Cross—LONDON.

SCOTLAND.

Ordnance Survey Office, Post-office Buildings—EDINBURGH.

IRELAND.

Ordnance Survey Office, Phœnix Park—DUBLIN.

ORDNANCE SURVEY OF ENGLAND.

BOOK OF REFERENCE TO THE PLAN

OF THE

PARISH OF HORDLEY

(HUNDRED OF PIMHILL),

SHROPSHIRE,

CONTAINING 2541·589 ACRES.

MAJOR-GENERAL JOHN CAMERON, C.B., R.E., F.R.S.,
DIRECTOR-GENERAL OF THE ORDNANCE SURVEY.

LONDON:
PRINTED BY GEORGE E. EYRE AND WILLIAM SPOTTISWOODE,
PRINTERS TO THE QUEEN'S MOST EXCELLENT MAJESTY.
FOR HER MAJESTY'S STATIONERY OFFICE.

1876.

Price One Shilling.

ORDNANCE SURVEY OF ENGLAND.

BOOK OF REFERENCE TO THE PLAN

OF THE

PARISH OF HORDLEY

(HUNDRED OF PIMHILL),

SHROPSHIRE,

CONTAINING 2541·589 ACRES.

MAJOR-GENERAL JOHN CAMERON, C.B., R.E., F.R.S.,
DIRECTOR-GENERAL OF THE ORDNANCE SURVEY.

LONDON:
PRINTED BY GEORGE E. EYRE AND WILLIAM SPOTTISWOODE,
PRINTERS TO THE QUEEN'S MOST EXCELLENT MAJESTY.
FOR HER MAJESTY'S STATIONERY OFFICE.

1876.

Price One Shilling.

[7412.—50.—10/76.]

[7412.—50.—10/76.]

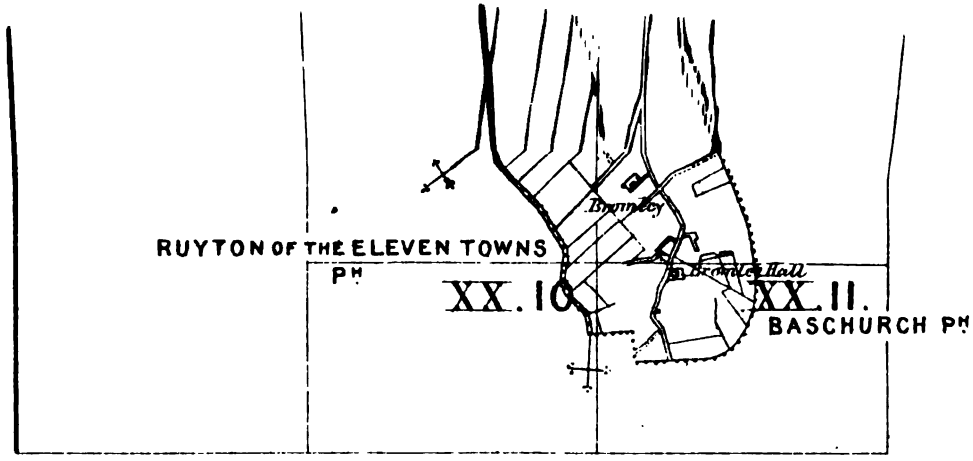
RUYTON OF THE ELEVEN TOWNS
PH
XX. 10
XX. 11.
BASCHURCH PH

EXPLANATORY REMARKS.

The scale of the Parish Plans is the 1-2500th of the actual length on the ground, and is equal to 25·344 inches to a mile, or 3·157 chains to an inch, which is very approximately equal to one square inch to one acre, the square of 1·0018 inch being equal to one acre.

The length of each sheet is 1½ miles, and the width 1 mile, the area of each sheet is therefore 960 acres.

Each enclosure has a reference number to the area which is given in this Book.

The Braces (ʃ) on the plans are to indicate that the spaces so braced are included under the same reference number.

The Altitudes in feet above the Mean Level of the Sea are written thus—31·4.

The Scale of the Plans of the County is 6 inches to a mile, and each sheet contains the same area as 16 sheets of the Parish Plans. There is therefore a double reference number to each sheet, as VI. 9., the Roman Numerals referring to the County Plans, the Arabic Figures to the Parish Plans.

The dimensions of the sheets on the Six-inch scale being four miles by six miles the area is twenty-four square miles, equal to 15,360 acres.

The following are the characters employed on the Ordnance Plans on the Scales of 1-2500, and 6 inches to a mile :—

County Names	C	Hundreds or Wards	W
Parishes	P	Townships	T
Extra Parochial	E	Division of Townships	T

Antiquities ..... ROMAN / Druidical or Saxon / Norman or Subsequent

The descriptions of the boundaries are shown by the following initials :—

Centre of Stream	*C.S.*	Centre of Fence	*C.F.*
Centre of Road	*C.R.*	Top of Cop	*T.C.*
Side of Stream or Drain	*S.S.* or *S.D.*	Centre of Wall	*C.W.*
Root of Hedge	*R.H.*	Defaced	*Def.*
Face of Wall	*F.W.*	Track of Stream	*T.S.*
Undefined	*Und.*		

Where a change occurs in the boundaries, the symbol [o—o] is used to show the part at which the change takes place.

N.B.—To convert Decimal Fractions of an Acre into Roods and Perches, multiply the decimal first by 4 and then by 40, preserving the same number of decimals in the product.

Examples—

	Acres.		Acres.
	633·357		527·013
	4		4
	1·428		·052
	40		40
A. R. P.	17·120	A. R. P.	2·080
633 1 17		527 0 2	

TABLE

FOR CONVERTING DECIMAL PARTS OF AN ACRE INTO ROODS AND PERCHES.

Perch.	0 Rood.	1 Rood.	2 Roods.	3 Roods.	Perch.	0 Rood.	1 Rood.	2 Roods.	3 Roods.
0	·000	·250	·500	·750	21	·131	·381	·631	·881
1	·006	·256	·506	·756	22	·137	·387	·637	·887
2	·012	·262	·512	·762	23	·144	·394	·644	·894
3	·019	·269	·519	·769	24	·150	·400	·650	·900
4	·025	·275	·525	·775	25	·156	·406	·656	·906
5	·031	·281	·531	·781	26	·162	·412	·662	·912
6	·037	·287	·537	·787	27	·169	·419	·669	·919
7	·044	·294	·544	·794	28	·175	·425	·675	·925
8	·050	·300	·550	·800	29	·181	·431	·681	·931
9	·056	·306	·556	·806	30	·187	·437	·687	·937
10	·062	·312	·562	·812	31	·194	·444	·694	·944
11	·069	·319	·569	·819	32	·200	·450	·700	·950
12	·075	·325	·575	·825	33	·209	·456	·706	·956
13	·081	·331	·581	·831	34	·212	·462	·712	·962
14	·087	·337	·587	·837	35	·216	·469	·719	·969
15	·094	·344	·594	·844	36	·225	·475	·725	·975
16	·100	·350	·600	·850	37	·231	·481	·731	·981
17	·106	·356	·606	·856	38	·237	·487	·737	·987
18	·112	·362	·612	·862	39	·244	·494	·744	·994
19	·119	·369	·619	·869	40	·250	·500	·750	1·000
20	·125	·375	·625	·875					

PARISH OF HORDLEY

(HUNDRED OF PIMHILL),

SHROPSHIRE—(Northern Division).

No. on Plan.	Area in Acres.	Remarks.	No. on Plan.	Area in Acres.	Remarks.
1	2·898	Pasture.	39	11·502	Arable, &c.
2	·290	House, garden, &c.	40	6·574	Pasture, &c.
3	·623	Shropshire Union Canal.	41	·720	River Perry.
			42	12·359	Pasture, &c.
4	·231	Towing path.	43	·351	Pasture.
5	13·020	Pasture, &c.	44	9·634	Arable.
6	9·859	Pasture, &c.	45	·698	Pasture.
7	8·480	Arable.	46	1·298	Pasture.
8	16·882	Pasture, &c.	47	19·061	Pasture, &c.
9	11·699	Pasture, &c.	48	10·861	Arable.
10	2·798	Pasture.	49	11·917	Arable, &c.
11	10·694	Pasture, &c.	50	2·811	Arable.
12	·324	Orchard.	51	3·788	Houses, yards, gardens, &c.
13	17·306	Pasture, &c.			
14	9·234	Pasture.	52	·380	St. Mary's Church and graveyard.
15	10·508	Pasture, &c.			
16	12·924	Arable, &c.	53	·572	Pond.
17	18·561	Arable.	54	9·261	Arable, &c.
18	35·607	Arable, &c.	55	·758	Road.
19	31·902	Arable, &c.	56	·339	Gardens.
20	7·197	Arable.	57	1·468	Pasture, &c.
21	15·223	Arable.	58	·414	Houses, gardens, &c.
22	·317	Road.	58a	·324	Houses, gardens, &c.
23	5·043	Road.	59	3·078	Pasture.
24	18·782	Arable.	60	1·296	Arable, &c.
25	12·788	Pasture.	61	1·047	Arable.
26	11·082	Pasture, &c.	62	5·922	Pasture, &c.
27	10·080	Pasture, &c.	63	3·735	Arable.
28	10·161	Arable.	64	7·001	Arable.
29	4·482	Arable, &c.	65	1·439	Arable.
30	8·221	Arable.	66	7·597	Wood.
31	·237	Pasture.	67	2·581	Arable.
32	6·060	Wood.	68	3·968	Pasture, &c.
33	7·221	Pasture, &c.	69	28·235	Arable, &c.
34	11·800	Pasture.	70	18·849	Arable.
35	·343	Houses, yards, &c.	71	7·239	Arable.
36	24·663	Arable.	72	·596	Road.
37	7·291	Pasture, &c.	73	4·132	Arable, &c.
38	6·746	Pasture, &c.	74	3·098	Pasture, &c.

No. on Plan.	Area in Acres.	Remarks.	No. on Plan.	Area in Acres.	Remarks.
75	3·594	Pasture, &c.	126	7·897	Pasture, &c.
76	7·849	Pasture, &c.	127	3·579	Pasture.
77	7·433	Pasture, &c.	128	·851	Road.
78	12·640	Arable.	129	11·566	Arable.
79	16·059	Arable, &c.	130	12·395	Pasture, &c.
80	9·860	Arable.	131	7·925	Arable.
81	13·603	Arable.	132	8·993	Arable.
82	29·548	Arable.	133	9·780	Arable.
83	2·035	Houses, ornamental ground, &c.	134	1·239	Ornamental ground.
			135	1·676	Houses, yards, &c.
84	1·178	Pasture, &c.	136	7·402	Pasture, &c.
85	2·081	Arable.	137	·138	Road.
86	27·707	Arable.	137a	·455	House, garden, &c.
87	26·867	Arable.	138	2·545	Arable, &c.
88	·673	Pasture.	139	·183	Pasture, &c.
89	1·539	Houses, yards, &c.	140	·137	Garden.
90	·736	Arable.	141	14·739	Pasture, &c.
91	·500	House, gardens, &c.	142	8·148	Pasture, &c.
92	5·489	Road.	143	9·535	Pasture, &c.
93	7·282	Arable, &c.	144	5·769	Pasture, &c.
94	6·783	Pasture, &c.	145	5·774	Pasture, &c.
95	·520	Road.	146	1·748	Road.
96	4·027	Pasture, &c.	147	10·199	Pasture, &c.
97	4·175	Pasture, &c.	148	8·770	Pasture, &c.
98	25·558	Arable, &c.	149	6·458	Arable, &c.
99	10·368	Arable, &c.	150	1·003	Pasture.
100	3·362	Pasture, &c.	151	·465	House, garden, &c.
101	4·374	Pasture, &c.	152	5·471	Arable, &c.
102	7·325	Pasture, &c.	153	2·971	Arable, &c.
103	13·645	Arable, &c.	154	1·291	Arable, &c.
104	7·862	Pasture, &c.	155	1·088	Arable.
105	11·163	Pasture, &c.	156	1·327	Arable.
106	7·255	Pasture, &c.	157	2·039	Pasture.
107	8·763	Pasture, &c.	158	1·932	Pasture.
108	28·013	Pasture, &c.	159	·469	Houses, gardens, &c.
109	20·496	Pasture, &c.	160	1·028	Shropshire Union Canal.
110	17·285	Arable.			
111	10·614	Pasture, &c.	161	·535	Towing path.
112	12·143	Arable, &c.	162	11·114	Arable, &c.
113	12·565	Arable.	163	·256	Arable, &c.
114	17·861	Arable and wood.	164	·120	Road.
115	3·728	Pasture, &c.	165	9·338	Arable, &c.
116	1·739	Houses, yards, &c.	166	8·359	Arable.
117	·057	Road.	167	·460	Road, &c.
118	7·184	Pasture.	168	6·927	Pasture.
119	15·353	Arable.	169	·279	House, gardens, &c.
120	7·440	Arable, &c.	170	11·834	Pasture, &c.
121	2·781	Pasture, &c.	171	22·121	Pasture, &c.
122	1·751	Pasture, &c.	172	30·234	Pasture, &c.
123	10·508	Arable, &c.	173	1·737	Arable.
124	6·015	Arable, &c.	174	1·262	Arable.
125	27·588	Pasture, &c.	175	·937	Arable.

No. on Plan.	Area in Acres.	Remarks.	No. on Plan.	Area in Acres.	Remarks.
176	1·238	Arable.	228	29·061	Arable.
177	·687	Arable.	229	5·751	Pasture, &c.
178	·559	House, garden, &c.	230	16·566	Pasture, &c.
179	·221	Arable.	231	22·916	Pasture, &c.
180	·519	Pasture, &c.	232	6·417	Pasture, &c.
181	1·797	Arable, &c.	233	5·950	Pasture, &c.
182	7·097	Arable.	234	1·949	Pasture, &c.
183	·866	Houses, gardens, &c.	235	2·685	Arable.
184	1·120	Arable, &c.	236	1·965	Pasture, &c.
185	1·182	Arable, &c.	237	1·895	Pasture, &c.
186	1·780	Arable, &c.	238	1·610	Arable.
187	·841	Arable.	239	4·264	Arable.
188	·872	Arable.	240	1·486	Road.
189	4·929	Arable.	241	2·465	Arable.
190	1·782	Pasture.	242	1·584	Arable.
191	·645	Arable.	243	5·152	Pasture.
192	1·273	Arable.	244	·745	Pasture, &c.
193	1·108	Arable.	245	·965	Arable.
194	2·221	Arable.	246	·270	Pasture.
195	5·448	Arable, &c.	247	1·679	Arable.
196	·892	Houses, yards, &c.	248	11·711	Arable.
197	12·396	Arable.	249	·463	Road.
198	5·381	River Perry.	250	5·657	Pasture, &c.
199	17·928	Pasture, &c.	251	1·556	Pasture, &c.
200	12·098	Pasture, &c.	252	1·417	Pasture, &c.
201	8·649	Arable.	253	1·459	Pasture, &c.
202	8·797	Arable, &c.	254	4·996	Pasture, &c.
203	2·989	Arable.	255	10·326	Pasture, &c.
204	·625	Arable, house, &c.	256	1·890	Pasture, &c.
205	·549	Arable, &c.	257	10·400	Pasture, &c.
206	·579	House, gardens, &c.	258	21·080	Pasture, &c.
207	·320	Road.	259	18·083	Pasture, &c.
208	8·169	Arable, &c.	260	4·742	Pasture, &c.
209	·610	Pasture, &c.	261	10·420	Arable, &c.
210	2·228	Road.	262	9·688	Arable, &c.
211	5·217	Arable.	263	8·200	Pasture, &c.
212	·226	House, garden, &c.	264	4·971	Pasture, &c.
213	1·778	Arable.	265	13·325	Pasture, &c.
214	5·168	Arable.	266	13·997	Pasture, &c.
215	1·617	Gardens, &c.	267	5·744	Pasture, &c.
216	6·471	Arable.	268	4·037	Pasture, &c.
217	7·678	Arable.	269	12·020	Pasture, &c.
218	·746	Pasture, &c.	270	6·452	Pasture, &c.
219	1·137	Houses, gardens, &c.	271	4·731	Pasture, &c.
220	·746	Arable, &c.	272	3·777	Pasture.
221	·952	Arable.	273	6·204	Pasture, &c.
222	4·527	Road.	274	6·210	Pasture, &c.
223	·462	House, gardens, &c.	275	9·296	Pasture, &c.
224	2·889	Pasture, &c.	276	7·643	Pasture, &c.
225	·517	Road.	277	14·127	Pasture, &c.
226	9·236	Arable.	278	15·435	Pasture, &c.
227	·832	Pasture.	279	10·237	Arable.

No. on Plan.	Area in Acres.	Remarks.	No. on Plan.	Area in Acres.	Remarks.
280	2·032	Pasture, &c.	332	5·688	Pasture, &c.
281	19·771	Arable.	333	3·848	Pasture, &c.
282	1·859	Houses, gardens, &c.	334	4·228	Pasture, &c.
283	·264	Road.	335	1·713	Pasture, &c.
284	1·942	Pasture, &c.	336	·980	Arable.
285	1·651	Arable, &c.	337	·990	Arable.
286	·964	Arable.	338	·339	Road.
287	·916	Arable.	339	10·936	Arable.
288	1·089	Houses, gardens, &c.	340	·261	Road.
289	1·122	Houses, yards, &c.	341	19·426	Arable.
290	6·390	Arable, &c.	342	7·449	Pasture and wood.
291	·496	Arable.	343	8·461	Pasture, &c.
292	·093	Road.	344	14·581	Pasture, &c.
293	1·062	Orchard.	345	3·557	Pasture, &c.
294	·156	Pasture.	346	3·360	Pasture, &c.
295	3·623	Houses, gardens, &c.	347	3·360	Pasture, &c.
296	5·834	Arable, &c.	348	·617	Road.
297	1·838	Arable, &c.	349	·096	Pasture.
298	1·283	Arable.	350	3·219	Pasture, &c.
299	11·244	Arable, &c.	351	2·017	Arable.
300	13·280	Arable.	352	6·844	Arable.
301	7·369	Arable.	353	8·837	Arable.
302	4·059	Arable.	354	·263	Road.
303	1·565	Arable, &c.	355	3·708	Arable.
304	7·766	Pasture, &c.	356	·920	Houses, gardens, &c.
305	·286	Pasture.	357	1·999	Arable, &c.
306	6·762	Arable.	358	4·792	Road.
307	4·320	Arable.	359	8·167	Arable.
308	1·623	Road.	360	·071	Road.
309	1·454	Pasture, &c.	361	·500	Pasture, &c.
310	1·660	Pasture, &c.	362	7·504	Arable, &c.
311	4·003	Pasture, &c.	363	8·336	Arable.
312	6·355	Arable.	364	1·035	Pasture.
313	1·776	Arable.	365	1·010	Wood.
314	14·864	Arable, &c.	366	12·231	Pasture, &c.
315	·810	Arable, &c.	367	8·192	Pasture, &c.
316	·653	Arable, &c.	368	7·672	Pasture, &c.
317	·665	Arable, &c.	369	·285	Road.
318	·610	Houses, gardens, &c.	370	·517	Wood.
319	·306	Road.	371	5·991	Pasture, &c.
320	·289	Arable.	372	5·074	Pasture, &c.
321	7·420	Arable.	373	4·877	Pasture, &c.
322	·961	Arable.	374	3·601	Pasture, &c.
323	14·932	Arable.	375	6·586	Pasture, &c.
324	·377	Pond.	376	4·232	Pasture, &c.
325	·804	Pasture, &c.	377	3·382	Arable.
326	10·677	Pasture, &c.	378	3·710	Arable.
327	·287	Wood.	379	3·957	Arable.
328	7·080	Arable.	380	3·944	Arable.
329	11·576	Pasture, &c.	381	13·776	Arable.
330	4·450	Pasture, &c.	382	6·738	Arable.
331	7·391	Pasture, &c.	383	1·654	Arable.

No. on Plan.	Area in Acres.	Remarks.	No. on Plan.	Area in Acres.	Remarks.
384	3·582	Arable.	398	8·397	Arable.
385	1·762	Houses, garden, &c.	399	10·489	Pasture, &c.
386	12·836	Arable.	400	3·762	Arable.
387	5·876	Arable.	401	3·012	Arable.
388	11·767	Pasture, &c.	402	7·692	Arable, &c.
389	7·218	Arable, &c.	403	7·803	Pasture, &c.
390	9·753	Pasture, &c.	404	7·184	Pasture, &c.
391	7·180	Pasture, &c.	405	10·970	Arable, &c.
392	13·150	Pasture.	406	8·426	Pasture, &c.
393	10·661	Pasture, &c.	407	9·594	Pasture, &c.
394	6·389	Pasture, &c.	408	7·695	Pasture, &c.
395	5·024	Pasture, &c.			
396	5·080	Pasture, &c.		2541·589	
397	2·482	Arable.			

RECAPITULATION.

2498·336	Land.
34·552	Roads.
8·701	Water.
2541·589	Total area of the Parish of Hordley, Hundred of Pimhill, Shropshire.

INDEX TO PLACES

IN THE

PARISH OF HORDLEY.

SHROPSHIRE.

Name of Place.	No. of Sheet.		Name of Place.	No. of Sheet.	
	6-inch scale.	25·344 in. scale.		6-inch scale.	25·344 in. scale.
Bagley - -	XX.	7	Rednal Mill Farm	XIII.	13
Bagley Marsh -	"	2	Rectory - -	"	14
Bromley Hall -	"	11	School (Boys and Girls) - -	XX.	2
Dandyford - -	XIII.	14	St. Mary's Church (Rectory) -	XIII.	14
Hordley - -	"	"	Sycamore House -	XX.	2
Hordley Farm -	"	"	The Oaks -	"	"
Hordley Cottages -	"	"			
Hordley Grove -	XX.	2			
Lower Hordley -	"	"			
Methodist Chapel (Primitive) -	"	7			

LONDON:
Printed by George E. Eyre and William Spottiswoode,
Printers to the Queen's most Excellent Majesty.
For Her Majesty's Stationery Office.

DEPÔTS FOR THE SALE OF ORDNANCE MAPS, &c.

ENGLAND AND WALES.

1, Saint Martin's Place, Charing Cross—LONDON.

SCOTLAND.

Ordnance Survey Office, Post-office Buildings—EDINBURGH.

IRELAND.

Ordnance Survey Office, Phœnix Park—DUBLIN.

ORDNANCE SURVEY OF ENGLAND.

BOOK OF REFERENCE TO THE PLAN

OF THE

PARISH OF HUGHLEY,

SHROPSHIRE—(SOUTHERN DIVISION),

CONTAINING 1105·457 ACRES.

COLONEL R. H. STOTHERD, R.E.,

DIRECTOR-GENERAL OF THE ORDNANCE SURVEYS.

LONDON:
PRINTED BY EYRE AND SPOTTISWOODE,
PRINTERS TO THE QUEEN'S MOST EXCELLENT MAJESTY.
FOR HER MAJESTY'S STATIONERY OFFICE.

1883.

Price One Shilling.

PARISH OF HUGHLEY,

SHROPSHIRE—(Southern Division).

Price One Shilling.

ORDNANCE SURVEY OF ENGLAND

PARISH OF HUGHLEY

SHROPSHIRE

INDEX TO THE SHEETS

EXPLANATORY REMARKS.

The Scale of the Parish Plans is the 1-2500th of the actual length on the ground, and is equal to 25·344 inches to a mile, or 3·157 chains to an inch, which is very approximately equal to one square inch to one acre, the square of 1·0018 inch being equal to one acre.

The length of each sheet is 1½ miles, and the breadth 1 mile, the area of each sheet is therefore 960 acres.

Each enclosure has a reference number to the area which is given in this Book; in the case of towns and large villages encircled by a red band, one number and area only are given for the portion within the red band, unless they are contained in more than one parish, in which case a number is given for the portion included in each parish.

The Braces [⎩] on the plans are to indicate that the spaces so braced are included under the same reference number.

The Altitudes in feet above the Mean Level of the Sea are written thus —*31·4*.

The Scale of the County Plans is 6 inches to a mile, and each sheet contains 16 sheets of the Parish Plans. There is therefore a double reference number to each sheet of the Parish Plans, as VI. 9., the first number referring to the County Plans, the second number to the Parish Plans.

The dimensions of the sheets on the Six-inch scale being four miles by six miles the area is twenty-four square miles, equal to 15,360 acres.

The following are the characters employed on the Ordnance Plans on the Scales of 1–2500, and 6 inches to a mile :—

County Names	C	Hundreds or Wards	H
Parishes, Ancient or Mother.....	P	Civil Parishes or Townships	*T*
Extra Parochial	E	Division of Townships	*T*

Municipal Wards.....W

Antiquities ..... { ROMAN / Druidical or Saxon / Norman or Subsequent

The descriptions of the boundaries are shown by the following initials :—

Centre of Stream	*C.S.*	Centre of Fence	*C.F.*
Centre of Road	*C.R.*	Top of Cop	*T.C.*
Side of Stream or Drain ...	*S.S.* or *S.D.*	Centre of Wall	*C.W.*
Root of Hedge	*R.H.*	Defaced	*Def.*
Face of Wall.....	*F.W.*	Track of Stream.....	*T.S.*

Undefined..... *Und.*

Where a change occurs in the boundaries, the symbol [o—o] is used to show the part at which the change takes place.

N.B.—The areas are computed to the centre of fence, or other boundary of enclosure, except in the following cases :—

(1.) When the fence or other boundary is also the boundary of a Parish or other Civil Division, ich does not follow the centre of the fence, the area is calculated to the Parish or other boundary, not to the centre.

(2.) The fences, &c., bounding either side of a railway are included wholly within its area

N.B.—To convert Decimal Fractions of an Acre into Roods and Perches, multiply the decimal first by 4 and then by 40, preserving the same number of decimals in the product.

Examples—

	Acres.		Acres.
	633·357		527·013
	4		4
	1·428		·052
	40		40
A. R. P.	17·120	A. R. P.	2·080
633 1 17		527 0 2	

TABLE

FOR CONVERTING DECIMAL PARTS OF AN ACRE INTO ROODS AND PERCHES.

Perch.	0 Rood.	1 Rood.	2 Roods.	3 Roods.	Perch.	0 Rood.	1 Rood.	2 Roods.	3 Roods.
0	·000	·250	·500	·750	21	·131	·381	·631	·881
1	·006	·256	·506	·756	22	·137	·387	·637	·887
2	·012	·262	·512	·762	23	·144	·394	·644	·894
3	·019	·269	·519	·769	24	·150	·400	·650	·900
4	·025	·275	·525	·775	25	·156	·406	·656	·906
5	·031	·281	·531	·781	26	·162	·412	·662	·912
6	·037	·287	·537	·787	27	·169	·419	·669	·919
7	·044	·294	·544	·794	28	·175	·425	·675	·925
8	·050	·300	·550	·800	29	·181	·431	·681	·931
9	·056	·306	·556	·806	30	·187	·437	·687	·937
10	·062	·312	·562	·812	31	·194	·444	·694	·944
11	·069	·319	·569	·819	32	·200	·450	·700	·950
12	·075	·325	·575	·825	33	·206	·456	·706	·956
13	·081	·331	·581	·831	34	·212	·462	·712	·962
14	·087	·337	·587	·837	35	·219	·469	·719	·969
15	·094	·344	·594	·844	36	·225	·475	·725	·975
16	·100	·350	·600	·850	37	·231	·481	·731	·981
17	·106	·356	·606	·856	38	·237	·487	·737	·987
18	·112	·362	·612	·862	39	·244	·494	·744	·994
19	·119	·369	·619	·869	40	·250	·500	·750	1·000
20	·125	·375	·625	·875					

BOOK OF REFERENCE TO THE PLAN

OF THE

PARISH OF HUGHLEY,

SHROPSHIRE—(SOUTHERN DIVISION).

1883.

No. of Sheet and Plan and No. on Plan.	Area in Acres.	No. of Sheet and Plan and No. on Plan.	Area in Acres.	No. of Sheet and Plan and No. on Plan.	Area in Acres.
Sheet L. 10:—		Sheet L. 10:—		Sheet L. 14:—	
1	·324	(*contd.*) 34	·447	(*contd.*) 65	17·876
2	7·224	35	1·823	66	7·350
3	4·089	36	·571	67	5·078
4	3·032	37	·133	68	9·427
5	·475	38	1·392	69	16·204
6	4·957	39	·007	70	2·145
7	·357	40	·123	71	1·660
8	·437	41	·131	72	2·787
9	2·106	42	2·773	73	8·062
10	·445	43	4·402	74	·338
11	4·450	44	·547	75	2·872
12	2·588	45	16·374	76	5·880
13	6·251	46	4·834	77	·459
14	5·817	47	1·225	78	·094
15	4·774	48	11·190	79	·686
16	6·625	49	·373	80	1·122
17	5·358	50	11·546	81	·431
18	5·655	51	11·050	82	·585
19	5·727	52	11·300	83	·223
20	11·351	53	9·753	84	3·347
21	7·203	54	21·604	85	·748
22	5·517	55	4·427	86	1·381
23	·846	56	·452	87	·737
24	2·531	57	3·650	88	·296
25	6·973	58	5·358	89	·695
26	·290	59	1·632	90	·120
27	3·225	60	4·829	91	·671
28	·320	61	13·128	92	·704
29	7·017			93	·220
30	5·043	Sheet L. 14:—		94	2·347
31	5·846	62	54·378	95	1·011
32	1·048	63	·277	96	4·089
33	1·521	64	·327	97	11·406

No. of Sheet and Plan and No. on Plan.	Area in Acres.
Sheet L. 14:— (*cont*d.) 98	·958
99	·760
100	1·873
101	3·316
102	3·439
103	10·154
104	·411
105	5·577
106	5·970
107	9·582
108	5·834
109	2·852
110	10·247
111	9·075
112	5·332
113	12·921
114	5·426
115	11·953
116	9·258
117	4·451
118	4·279
119	1·293
120	3·560
121	6·983
122	7·916
123	·467
124	3·267
125	·881
126	2·110
127	1·880
128	·699
129	8·127
130	2·473
131	·232
132	7·780
133	4·204
134	10·190
135	6·784
136	10·679
137	12·142
138	8·623
139	9·408
140	11·732
141	6·056
142	8·608
143	3·515
144	1·636
145	3·772
146	7·266
147	4·333
148	·322
Sheet L. 14:— (*cont*d.) 149	·998
150	2·798
151	·857
152	·815
153	·411
154	·471
155	·524
156	·555
157	1·011
158	·551
159	·605
160	·365
161	2·254
162	3·176
163	·874
164	3·598
165	·013
166	·918
167	·255
168	4·104
169	5·656
170	·956
171	2·732
172	2·187
173	4·205
174	30·534
175	5·957
176	5·099
177	1·057
178	6·851
179	2·833
180	6·141
181	8·039
182	5·166
183	8·849
184	6·087
185	5·654
186	2·076
187	6·595
188	5·301
189	4·160
190	5·325
191	·350
192	4·676
193	8·890
194	9·515
195	37·490
196	7·031
197	5·256
198	6·444
199	8·978
Sheet L. 14:— (*cont*d.) 200	·601
201	·981
202	8·508
203	8·328
204	4·363
205	5·041
206	4·909
207	9·886
208	23·351
Sheet LVII. 2:— 209	4·694
210	6·681
211	7·914
212	13·807
213	6·608
214	2·680
215	6·966
216	2·269
217	5·188
Sheet LVII. 1:— 218	4·876
Sheet L. 13:— 219	7·112
220	·479
221	2·359
222	·449
223	·081
224	·245
225	·703
	1105·457

RECAPITULATION.

Description.	Acres.
Land - - - - -	1079·044
Roads - - - - - -	10·180
Railways - - - -	12·195
Water - - - - - -	4·038
Salt-marsh - - - -	—
Foreshore - - - -	—
Total - - -	1105·457
Tidal water adjoining - -	—

NOTE.—The Parish of Hughley forms part of the Parliamentary and Municipal Borough of Wenlock (Wenlock Ward, part of).

INDEX TO PLACES

IN THE

PARISH OF HUGHLEY.

SHROPSHIRE—(SOUTHERN DIVISION).

Name of Place.	No. of Sheet.	
	6-inch scale.	25·344 in. scale.
Hughley - -	L.	14
Hill Farm - -	"	"
Newfoundland -	"	10
Rectory - -	"	14
St. John the Baptist's Church -	"	"
Upper Hill Farm	"	"

LONDON: Printed by EYRE and SPOTTISWOODE,
Printers to the Queen's most Excellent Majesty.
For Her Majesty's Stationery Office.
[.—50.—11/83.]

DEPÔTS FOR THE SALE OF ORDNANCE MAPS, &c.

ENGLAND AND WALES.

1, Saint Martin's Place, Charing Cross—LONDON.

SCOTLAND.

Ordnance Survey Office, Post-office Buildings—EDINBURGH.

IRELAND.

Ordnance Survey Office, Phœnix Park—DUBLIN.

ORDNANCE SURVEY OF ENGLAND.

BOOK OF REFERENCE TO THE PLAN

OF THE

PARISH OF HYSSINGTON
(PART OF),

SHROPSHIRE—(SOUTHERN DIVISION),

CONTAINING 536·008 ACRES.

COLONEL R. H. STOTHERD, R.E.,

DIRECTOR-GENERAL OF THE ORDNANCE SURVEYS.

LONDON:
PRINTED BY EYRE AND SPOTTISWOODE,
PRINTERS TO THE QUEEN'S MOST EXCELLENT MAJESTY.
FOR HER MAJESTY'S STATIONERY OFFICE.

1883.

Price One Shilling.

PARISH OF HYSSINGTON
(PART OF),

SHROPSHIRE—(SOUTHERN DIVISION).

Price One Shilling.

(iv.) [illegible], &c., bounding either side of a railway are included wholly within its area.

ORDNANCE SURVEY OF ENGLAND

PARISH OF HYSSINGTON

SHROPSHIRE

INDEX TO THE SHEETS

EXPLANATORY REMARKS.

e Scale of the Parish Plans is the 1-2500th of the actual length on the d, and is equal to 25·344 inches to a mile, or 3·157 chains to an inch, is very approximately equal to one square inch to one acre, the square of 8 inch being equal to one acre.

length of each sheet is 1½ miles, and the breadth 1 mile, the area of each s therefore 960 acres.

enclosure has a reference number to the area which is given in this Book; ase of towns and large villages encircled by a red band, one number and ly are given for the portion within the red band, unless they are contained than one parish, in which case a number is given for the portion included parish.

Braces [⌒] on the plans are to indicate that the spaces so braced are in- nder the same reference number.

Altitudes in feet above the Mean Level of the Sea are written thus —*31·4*.

Scale of the County Plans is 6 inches to a mile, and each sheet contains s of the Parish Plans. There is therefore a double reference number to et of the Parish Plans, as VI. 9., the first number referring to the County e second number to the Parish Plans.

imensions of the sheets on the Six-inch scale being four miles by six miles is twenty-four square miles, equal to 15,360 acres.

llowing are the characters employed on the Ordnance Plans on the Scales 00, and 6 inches to a mile :—

Names	C	Hundreds or Wards	H
Ancient or Mother	P	Civil Parishes or Townships	T
rochial	E	Division of Townships	T

Municipal Wards.....W

es ..... ROMAN / Druidical or Saxon / Norman or Subsequent

descriptions of the boundaries are shown by the following initials :—

Stream	*C.S.*	Centre of Fence	*C.F.*
Road	*C.R.*	Top of Cop	*T.C.*
tream or Drain	*S.S.* or *S.D.*	Centre of Wall	*C.W.*
Hedge	*R.H.*	Defaced	*Def.*
Wall	*F.W.*	Track of Stream	*T.S.*

Undefined.....*Und.*

change occurs in the boundaries, the symbol [o—o] is used to show the part at which the change takes place.

The areas are computed to the centre of fence, or other boundary of , except in the following cases :—

en the fence or other boundary is also the boundary of a Parish or other Civil Division, not follow the centre of the fence, the area is calculated to the Parish or other boundary, the centre.

e fences, &c., bounding either side of a railway are included wholly within its area.

N.B.—To convert Decimal Fractions of an Acre into Roods and Perches, multiply the decimal first by 4 and then by 40, preserving the same number of decimals in the product.

Examples—

			Acres.				Acres.
			633·357				527·013
			4				4
			1·428				·052
			40				40
A.	R.	P.	17·120	A.	R.	P.	2·080
633	1	17		527	0	2	

TABLE

FOR CONVERTING DECIMAL PARTS OF AN ACRE INTO ROODS AND PERCHES.

Perch.	0 Rood.	1 Rood.	2 Roods.	3 Roods.	Perch.	0 Rood.	1 Rood.	2 Roods.	3 Roods.
0	·000	·250	·500	·750	21	·131	·381	·631	·881
1	·006	·256	·506	·756	22	·137	·387	·637	·887
2	·012	·262	·512	·762	23	·144	·394	·644	·894
3	·019	·269	·519	·769	24	·150	·400	·650	·900
4	·025	·275	·525	·775	25	·156	·406	·656	·906
5	·031	·281	·531	·781	26	·162	·412	·662	·912
6	·037	·287	·537	·787	27	·169	·419	·669	·919
7	·044	·294	·544	·794	28	·175	·425	·675	·925
8	·050	·300	·550	·800	29	·181	·431	·681	·931
9	·056	·306	·556	·806	30	·187	·437	·687	·937
10	·062	·312	·562	·812	31	·194	·444	·694	·944
11	·069	·319	·569	·819	32	·200	·450	·700	·950
12	·075	·325	·575	·825	33	·206	·456	·706	·956
13	·081	·331	·531	·331	34	·212	·462	·712	·962
14	·087	·337	·587	·837	35	·219	·469	·719	·969
15	·094	·344	·594	·844	36	·225	·475	·725	·975
16	·100	·350	·600	·850	37	·231	·481	·731	·981
17	·106	·356	·606	·856	38	·237	·487	·737	·987
18	·112	·362	·612	·862	39	·244	·494	·744	·994
19	·119	·369	·619	·869	40	·250	·500	·750	1·000
20	·125	·375	·625	·875					

PARISH OF HYSSINGTON
(PART OF),

SHROPSHIRE—(SOUTHERN DIVISION).

No. of Sheet and Plan and No. on Plan.	Area in Acres.	No. of Sheet and Plan and No. on Plan.	Area in Acres.	No. of Sheet and Plan and No. on Plan.	Area in Acres.
Sheet XLVII. 16:—		Sheet LIV. 4:— (*cont*[d].)		Sheet LIV. 4:— (*cont*[d].)	
1	·853	38	3·209	77	·808
2	1·311	39	1·999	78	8·694
3	·720	40	·826	79	2·795
4	·519	41	3·744	80	1·625
5	1·661	42	·879	81	4·561
6	·200	43	·366	82	·202
7	6·260	44	2·473	83	1·766
8	3·301	45	·749	84	5·279
9	7·249	46	3·462	85	57·729
		47	·499	86	·856
Sheet LIV. 4:—		48	·469	87	1·167
10	4·132	49	6·886	88	·785
11	4·645	50	2·252	89	·072
12	6·034	51	4·487	90	1·153
13	85·468	52	2·088	91	2·970
14	8·048	53	7·307	92	·320
15	7·091	54	6·573	93	1·462
16	·402	55	·872	94	·061
17	1·491	56	·341	95	·102
18	·163	57	·780	96	·536
19	·602	58	3·654	97	·160
20	·030	59	1·665	98	1·987
21	·269	60	·204	99	1·687
22	1·732	61	2·724	100	2·591
23	1·001	62	2·294	101	1·531
24	·953	63	·214	102	1·095
25	1·316	64	3·209	103	·679
26	·358	65	2·703	104	1·875
27	14·696	66	1·345	105	1·742
28	4·321	67	2·424	106	1·175
29	5·594	68	3·885	107	1·076
30	1·055	69	5·413	108	2·324
31	·473	70	3·088	109	3·794
32	1·148	71	4·629	110	3·189
33	5·244	72	1·255	111	7·734
34	3·868	73	7·195	112	2·279
35	6·146	74	1·265	113	·361
36	4·722	75	·808	114	7·621
37	3·159	76	7·501	115	·512

No. of Sheet and Plan and No. on Plan.	Area in Acres.	No. of Sheet and Plan and No. on Plan.	Area in Acres.	No. of Sheet and Plan and No. on Plan.	Area in Acres.
Sheet LIV. 4:—		Sheet LIV. 4:—		Sheet LIV. 4:—	
(*cont*d.) 116	1·468	(*cont*d.) 136	1·116	(*cont*d.) 156	1·452
117	·330	137	·791	157	1·396
118	3·275	138	·653		
119	3·278	139	·722	Sheet LIV. 8:—	
120	1·873	140	1·612	158	1·936
121	1·729	141	1·191	159	·557
122	·990	142	3·584	160	·242
123	3·251	143	2·487	161	.675
124	·021	144	1·722	162	1·570
125	6·585	145	3·219	163	·331
126	9·352	146	3·268	164	·753
127	·406	147	2·732	165	2·336
128	1·471	148	1·583	166	·317
129	2·541	149	·548	167	2·434
130	·933	150	·072	168	1·777
131	4·435	151	1·525	169	·088
132	2·247	152	·325		
133	5·074	153	·091		536·008
134	1·108	154	·161		
135	1·938	155	2·111		

RECAPITULATION.

529·136	Land.
6·357	Roads.
·515	Water.
536·008	Area of the part of the Parish of Hyssington in Shropshire—(Southern Division).

NOTE.—The other part of the Parish is in Montgomeryshire, and the areas will be found in a separate Book of Reference.

INDEX TO PLACES

IN THE

PARISH OF HYSSINGTON (PART OF).

SHROPSHIRE—(SOUTHERN DIVISION).

Name of Place.	No. of Sheet.		Name of Place.	No. of Sheet.	
	6-inch scale.	25·344 in. scale.		6-inch scale.	25·344 in. scale.
Appletree - -	LIV.	4	Nind - -	LIV.	4
Berth House -	XLVII.	16	Runnis - -	"	"
Brook House -	LIV.	4	Runnis Cottages -	"	8
			Runnisgate - -	"	4
Mucklewick -	"	"	Tasker - -	"	"

LONDON: Printed by EYRE and SPOTTISWOODE,
Printers to the Queen's most Excellent Majesty.
For Her Majesty's Stationery Office.
[—50.—9/83.]

DEPÔTS FOR THE SALE OF ORDNANCE MAPS, &c.

ENGLAND AND WALES.

1, Saint Martin's Place, Charing Cross—LONDON.

SCOTLAND.

Ordnance Survey Office, Post-office Buildings—EDINBURGH

IRELAND.

Ordnance Survey Office, Phœnix Park—DUBLIN.

ORDNANCE SURVEY OF ENGLAND.

BOOK OF REFERENCE TO THE PLAN

OF THE

PARISH OF IGHTFIELD,

SHROPSHIRE,

CONTAINING 1615·205 ACRES.

COLONEL A. C. COOKE, C.B., R.E.,
DIRECTOR-GENERAL OF THE ORDNANCE SURVEYS.

LONDON:
PRINTED BY GEORGE E. EYRE AND WILLIAM SPOTTISWOODE,
PRINTERS TO THE QUEEN'S MOST EXCELLENT MAJESTY.
FOR HER MAJESTY'S STATIONERY OFFICE.

1880.

Price One Shilling.

LONDON: Printed by EYRE and SPOTTISWOODE,
Printers to the Queen's most Excellent Majesty.
For Her Majesty's Stationery Office.
[.—50.—9/83.]

DEPÔTS FOR THE SALE OF ORDNANCE MAPS, &c.

ENGLAND AND WALES.

1, Saint Martin's Place, Charing Cross—LONDON.

SCOTLAND.

Ordnance Survey Office, Post-office Buildings—EDINBURGH

IRELAND.

Ordnance Survey Office, Phœnix Park—DUBLIN.

ORDNANCE SURVEY OF ENGLAND.

BOOK OF REFERENCE TO THE PLAN

OF THE

PARISH OF IGHTFIELD,

SHROPSHIRE,

CONTAINING 1615·205 ACRES.

COLONEL A. C. COOKE, C.B., R.E.,

DIRECTOR-GENERAL OF THE ORDNANCE SURVEYS.

LONDON:

PRINTED BY GEORGE E. EYRE AND WILLIAM SPOTTISWOODE,

PRINTERS TO THE QUEEN'S MOST EXCELLENT MAJESTY.

FOR HER MAJESTY'S STATIONERY OFFICE.

1880.

Price One Shilling.

PARISH OF IGHTFIELD,

SHROPSHIRE (Northern Division).

Price One Shilling.

ORDNANCE SURVEY OF ENGLAND

PARISH OF ICHTFIELD

SHROPSHIRE

EXPLANATORY REMARKS.

The Scale of the Parish Plans is the 1-2500th of the actual length on the ound, and is equal to 25·344 inches to a mile, or 3·157 chains to an inch, ich is very approximately equal to one square inch to one acre, the square of 018 inch being equal to one acre.

The length of each sheet is 1½ miles; and the breadth 1 mile, the area of each et is therefore 960 acres.

Each enclosure has a reference number to the area which is given in this Book; he case of towns and large villages encircled by a red band, one number and only are given for the portion within the red band, unless they are contained ore than one parish, in which case a number is given for the portion included ach parish.

he Braces [⌒] on the plans are to indicate that the spaces so braced are in-ed under the same reference number.

he Altitudes in feet above the Mean Level of the Sea are written thus —*31·4*.

he Scale of the County Plans is 6 inches to a mile, and each sheet contains heets of the Parish Plans. There is therefore a double reference number to sheet of the Parish Plans, as VI. 9., the first number referring to the County s, the second number to the Parish Plans.

he dimensions of the sheets on the Six-inch scale being four miles by six miles rea is twenty-four square miles, equal to 15,360 acres.

he following are the characters employed on the Ordnance Plans on the Scales -2500, and 6 inches to a mile :—

ty Names	C	Hundreds or Wards	H
hes, Ancient or Mother.....	P	Civil Parishes or Townships	T
a Parochial	E	Division of Townships	T

Municipal Wards.....W

quities ..... { ROMAN / Druidical or Saxon / Norman or Subsequent

The descriptions of the boundaries are shown by the following initials :—

e of Stream	*C.S.*	Centre of Fence	*C.F.*
e of Road	*C.R.*	Top of Cop	*T.C.*
of Stream or Drain ...	*S.S.* or *S.D.*	Centre of Wall	*C.W.*
of Hedge	*R.H.*	Defaced	*Def.*
of Wall	*F.W.*	Track of Stream.....	*T.S.*

Undefined..... *Und.*

e a change occurs in the boundaries, the symbol [o—o] is used to show the part at which the change takes place.

3.—The areas are computed to the centre of fence, or other boundary of ure, except in the following cases :—

When the fence or other boundary is also the boundary of a Parish or other Civil Division, does not follow the centre of the fence, the area is calculated to the Parish or other boundary, t to the centre.

The fences, &c., bounding either side of a railway are included wholly within its area.

PARISH OF ICHFIELD
SHROPSHIRE

No. of Sheet and Plan and No. on Plan.	Area in Acres.	No. of Sheet and Plan and No. on Plan.	Area in Acres.	No. of Sheet and Plan and No. on Plan.	Area in Acres.
Sheet VIII. 7:— (*cont^d.*) 114	20·998	Sheet VIII. 10:— 164	1·652	Sheet VIII. 10:— (*cont^d.*) 215	1·213
115	5·754	165	1·976	216	2·105
116	·136	166	19·502	217	7·944
117	12·155	167	3·659	218	6·194
118	·990	168	19·093	219	6·074
119	11·527	169	·410	220	7·814
120	16·799	170	9·509	221	·878
121	8·361	171	9·218	222	6·070
122	14·852	172	·151	223	11·178
123	3·058	173	5·561	223a	·014
124	11·723	174	2·892	224	6·646
125	11·880	175	·093	225	3·820
126	19·614	176	1·304	226	3·141
127	11·311	177	·791	227	1·994
128	29·574	178	·188	228	2·059
129	9·857	179	2·983	229	1·549
130	11·510	180	3·111	230	·249
131	·235	181	4·253	231	·263
132	26·997	182	·285	232	·386
133	·613	183	·121	233	·571
134	18·010	184	·615	234	·381
135	11·640	185	·403	235	·248
136	7·017	186	·859	236	·501
137	·232	187	·597	237	·714
138	1·247	188	·379	238	1·213
139	·927	189	·500	239	·163
140	1·050	190	2·913	240	·221
141	1·907	191	1·014	241	·284
142	7·949	192	8·730	242	·040
143	1·854	193	5·584	243	·529
144	·704	194	1·686	244	1·273
145	1·587	195	8·303	245	8·474
146	4·100	196	10·764	246	1·648
147	·038	197	4·983	247	3·542
148	·782	198	4·494	248	1·950
149	1·993	199	·160	249	2·240
150	·580	200	1·610	250	1·609
151	3·652	201	2·635	251	11·834
152	3·203	202	·737	252	10·065
153	3·574	203	6·261	253	7·561
154	7·114	204	2·380	254	·477
155	·556	205	2·185	255	15·128
156	4·440	206	3·035	256	5·357
157	4·148	207	2·185	257	3·324
158	3·444	208	·422	258	6·038
159	·644	209	1·343	259	·410
160	3·057	210	7·373	260	·736
161	·197	211	2·086	261	·456
162	·220	212	·625	262	5·723
163	3·400	213	·114	263	1·242
		214	5·088	264	1·374

No. of Sheet and Plan and No. on Plan.	Area in Acres.	No. of Sheet and Plan and No. on Plan.	Area in Acres.	No. of Sheet and Plan and No. on Plan.	Area in Acres.
Sheet VIII. 10:—		Sheet VIII. 11:—		Sheet VIII. 11:—	
(*cont*d.) 265	8·557	(*cont*d.) 285	3·179	(*cont*d.) 307	·041
266	5·779	286	9·575		
267	1·839	287	6·173	Sheet VIII. 14:—	
268	1·641	288	6·474	308	1·911
269	·301	289	5·885	309	3·326
270	·367	290	7·562	310	17·355
271	·366	291	11·088	311	4·066
272	4·482	292	4·774	312	·217
273	6·919	293	6·080	313	·255
274	14·528	294	4·609	314	·618
275	1·352	295	6·690	315	26·196
276	3·549	296	7·936	316	12·475
277	1·351	297	·111	317	6·494
278	1·515	298	6·140	318	10·941
		299	3·345	319	29·254
Sheet VIII. 11:—		300	1·734	320	·200
279	7·865	301	·153	321	13·040
280	8·621	302	·204	322	4·728
281	6·983	303	8·254	323	2·724
282	1·575	304	5·265		
283	7·176	305	2·825		1615·205
284	·210	306	·332		

RECAPITULATION.

1586·071	Land.
22·734	Roads.
6·400	Water.
1615·205	Total area of the Parish of Ightfield, Shropshire (Northern Division).

INDEX TO PLACES

IN THE

PARISH OF IGHTFIELD.

SHROPSHIRE—(NORTHERN DIVISION).

Name of Place.	No. of Sheet.		Name of Place.	No. of Sheet.	
	6-inch scale.	25·344 in. scale.		6-inch scale.	25·344 in. scale.
Baptist Chapel -	VIII.	10	Rectory - -	VIII.	6
Dairy House -	"	7	St. John the Baptist's Church (Rectory) -	"	"
Heath Row - -	"	10	School (Boys and Girls) - -	"	10
Ightfield - -	"	6	Yewtree House -	"	7
Ightfield Hall -	"	7			
Ightfield Heath -	"	10, 14			
Methodist Chapel (Primitive) -	"	10			

LONDON:
Printed by GEORGE E. EYRE and WILLIAM SPOTTISWOODE
Printers to the Queen's most Excellent Majesty.
For Her Majesty's Stationery Office.
[.—50.—11/80.]

DEPÔTS FOR THE SALE OF ORDNANCE MAPS, &c.

ENGLAND AND WALES.

1, Saint Martin's Place, Charing Cross—LONDON.

SCOTLAND.

Ordnance Survey Office, Post-office Buildings—EDINBURGH.

IRELAND.

Ordnance Survey Office, Phœnix Park—DUBLIN.

ORDNANCE SURVEY OF ENGLAND.

BOOK OF REFERENCE TO THE PLAN

OF THE

PARISH OF KEMBERTON,

SHROPSHIRE—(SOUTHERN DIVISION),

CONTAINING 1433·149 ACRES.

MAJOR-GENERAL A. C. COOKE, C.B., R.E.,

DIRECTOR-GENERAL OF THE ORDNANCE SURVEYS.

LONDON:
PRINTED BY GEORGE E. B. EYRE AND WILLIAM SPOTTISWOODE,
PRINTERS TO THE QUEEN'S MOST EXCELLENT MAJESTY.
FOR HER MAJESTY'S STATIONERY OFFICE.

1883.

Price One Shilling.

PARISH OF KEMBERTON,

SHROPSHIRE—(Southern Division).

Price One Shilling.

ORDNANCE SURVEY OF ENGLAND

PARISH OF KEMPERTON

EXPLANATORY REMARKS.

he Scale of the Parish Plans is the 1-2500th of the actual length on the nd, and is equal to 25·344 inches to a mile, or 3·157 chains to an inch, h is very approximately equal to one square inch to one acre, the square of 18 inch being equal to one acre.

he length of each sheet is 1½ miles, and the breadth 1 mile, the area of each t is therefore 960 acres.

ach enclosure has a reference number to the area which is given in this Book; e case of towns and large villages encircled by a red band, one number and only are given for the portion within the red band, unless they are contained ore than one parish, in which case a number is given for the portion included ch parish.

e Braces [⌒] on the plans are to indicate that the spaces so braced are in-ed under the same reference number.

he Altitudes in feet above the Mean Level of the Sea are written thus —*31·4*.

he Scale of the County Plans is 6 inches to a mile, and each sheet contains heets of the Parish Plans. There is therefore a double reference number to sheet of the Parish Plans, as VI. 9., the first number referring to the County ea, the second number to the Parish Plans.

he dimensions of the sheets on the Six-inch scale being four miles by six miles area is twenty-four square miles, equal to 15,360 acres.

he following are the characters employed on the Ordnance Plans on the Scales -2500, and 6 inches to a mile :—

nty Names	C	Hundreds or Wards	H
ishes, Ancient or Mother.....	P	Civil Parishes or Townships	T
ra Parochial	E	Division of Townships	T

Municipal Wards..... .....W

iquities ..... { ROMAN / Druidical or Saxon / Norman or Subsequent

The descriptions of the boundaries are shown by the following initials :—

tre of Stream	*C.S.*	Centre of Fence	*C.F.*
tre of Road	*C.R.*	Top of Cop	*T.C.*
e of Stream or Drain ...	*S.S.* or *S.D.*	Centre of Wall	*C.W.*
ot of Hedge	*R.H.*	Defaced	*Def.*
ce of Wall	*F.W.*	Track of Stream.....	*T.S.*

Undefined..... *Und.*

ere a change occurs in the boundaries, the symbol [o—o] is used to show the part at which the change takes place.

N.B.—The areas are computed to the centre of fence, or other boundary of losure, except in the following cases :—

1.) When the fence or other boundary is also the boundary of a Parish or other Civil Division, h does not follow the centre of the fence, the area is calculated to the Parish or other boundary, not to the centre

2.) The fences, &c., bounding either side of a railway are included wholly within its area.

ORDNANCE SURVEY OF ENGLAND
PARISH OF KEMPTON

N.B.—To convert Decimal Fractions of an Acre into Roods and Perches, multiply the decimal first by 4 and then by 40, preserving the same number of decimals in the product.

Examples—

	Acres.		Acres.
	633·357		527·013
	4		4
	1·428		·052
	40		40
A. R. P.		A. R. P.	
633 1 17	17·120	527 0 2	2·080

TABLE

FOR CONVERTING DECIMAL PARTS OF AN ACRE INTO ROODS AND PERCHES.

Perch.	0 Rood.	1 Rood.	2 Roods.	3 Roods.	Perch.	0 Rood.	1 Rood.	2 Roods.	3 Roods.
0	·000	·250	·500	·750	21	·131	·381	·631	·881
1	·006	·256	·506	·756	22	·137	·387	·637	·887
2	·012	·262	·512	·762	23	·144	·394	·644	·894
3	·019	·269	·519	·769	24	·150	·400	·650	·900
4	·025	·275	·525	·775	25	·156	·406	·656	·906
5	·031	·281	·531	·781	26	·162	·412	·662	·912
6	·037	·287	·537	·787	27	·169	·419	·669	·919
7	·044	·294	·544	·794	28	·175	·425	·675	·925
8	·050	·300	·550	·800	29	·181	·431	·681	·931
9	·056	·306	·556	·806	30	·187	·437	·687	·937
10	·062	·312	·562	·812	31	·194	·444	·694	·944
11	·069	·319	·569	·819	32	·200	·450	·700	·950
12	·075	·325	·575	·825	33	·206	·456	·706	·956
13	·081	·331	·581	·831	34	·212	·462	·712	·962
14	·087	·337	·587	·837	35	·219	·469	·719	·969
15	·094	·344	·594	·844	36	·225	·475	·725	·975
16	·100	·350	·600	·850	37	·231	·481	·731	·981
17	·106	·356	·606	·856	38	·237	·487	·737	·987
18	·112	·362	·612	·862	39	·244	·494	·744	·994
19	·119	·369	·619	·869	40	·250	·500	·750	1·000
20	·125	·375	·625	·875					

PARISH OF KEMBERTON,

SHROPSHIRE—(Southern Division).

No. of Sheet and Plan and No. on Plan.	Area in Acres.	No. of Sheet and Plan and No. on Plan.	Area in Acres.	No. of Sheet and Plan and No. on Plan.	Area in Acres.
Sheet XLIII. 12:—		Sheet XLIII. 12:—		Sheet XLIII. 12:—	
1	1·001	(*cont*d.) 40	4·846	(*cont*d.) 79	7·689
2	4·096	41	3·680	80	3·180
3	·856	42	·671	81	9·633
4	5·459	43	1·405	82	2·612
5	2·244	44	1·554	83	1·911
6	6·712	45	2·605	84	·172
7	·926	46	·065	85	·617
8	·585	47	3·089	86	8·338
9	1·463	48	1·497	87	6·677
10	1·495	49	·325	88	6·860
11	3·719	50	·949	89	7·667
12	5·772	51	1·514	90	6·919
13	17·596	52	·173	91	2·157
14	11·427	53	·262	92	·193
15	5·979	54	2·178	93	·154
16	8·562	55	·694	94	5·492
17	2·706	56	·277	95	21·634
18	4·607	57	1·303	96	6·971
19	6·021	58	·819	97	·806
20	10·415	59	·598	98	·804
21	8·210	60	1·294	99	·872
22	10·033	61	·491	100	·408
23	5·292	62	·993	101	6·621
24	·176	63	1·124	102	8·975
25	·168	64	·249	103	·190
26	·268	65	·432	104	7·920
27	·180	66	·627	105	1·083
28	11·443	67	·677	106	9·227
29	11·390	68	2·292	107	·547
30	3·126	69	6·780	108	7·029
31	5·203	70	9·643	109	7·011
32	5·033	71	8·912	110	5·660
33	3·802	72	2·389	111	8·402
34	2·992	73	9·474	112	5·429
35	2·873	74	6·049	113	8·128
36	15·006	75	6·260	114	1·921
37	4·545	76	5·077	115	10·893
38	4·078	77	4·918	116	·174
39	2·230	78	9·833	117	·148

No. of Sheet and Plan and No. on Plan.	Area in Acres.
Sheet XLIII. 12 :—	
(*contd.*) 118	·294
119	8·112
120	1·241
121	·590
122	3·588
123	1·451
124	·770
125	1·150
126	1·201
127	·221
128	·499
129	·469
130	·555
131	·050
132	·251
133	·170
134	1·230
135	3·624
136	5·566
137	·159
138	·328
139	2·843
140	·712
141	·171
Sheet XLIV. 9 :—	
142	·377
143	2·179
144	·791
145	1·097
146	2·316
147	2·035
148	·750
149	·230
150	·221
151	1·931
152	·348
153	8·117
154	1·151
155	9·951
156	4·527
157	3·760
158	6·809
159	4·058
160	4·142
161	7·016
162	17·470
163	6·985
164	7·786
165	·309
166	·245
Sheet XLIV. 9 :—	
(*contd.*) 167	2·390
168	1·531
169	·886
170	·519
171	·420
172	·287
173	·658
174	9·437
175	6·748
176	10·991
177	1·992
178	1·707
179	1·979
180	8·032
181	5·064
182	5·111
183	5·377
184	3·709
185	9·622
186	1·944
187	2·662
188	9·303
189	3·577
190	7·068
191	2·029
192	·587
193	8·004
194	8·137
195	4·387
196	4·303
197	9·083
198	8·397
199	·153
200	2·501
201	·367
202	·118
203	5·213
204	·492
205	·928
206	·176
207	1·127
Sheet XLIV. 13 :—	
208	·102
209	3·019
210	10·208
211	·069
212	2·241
213	4·174
214	4·673
215	3·978
Sheet XLIV. 13 :—	
(*contd.*) 216	3·425
217	·280
218	1·001
Sheet XLIII. 16 :—	
219	2·236
220	·637
221	·329
222	7·280
223	·135
224	·189
225	1·661
226	12·565
227	8·019
228	4·846
229	20·073
230	9·378
231	14·091
232	14·873
233	9·351
234	4·999
235	3·997
236	5·895
237	11·496
238	6·581
239	·470
240	17·762
241	4·654
242	5·093
243	5·753
244	3·588
245	1·221
246	5·955
247	7·371
248	4·897
249	8·801
250	·995
251	2·334
252	7·448
253	1·694
254	·168
255	4·490
256	4·914
257	2·973
258	1·724
259	11·564
260	5·294
261	·270
262	·175
263	2·870
264	·968

No. of Sheet and Plan and No. on Plan.	Area in Acres.	No. of Sheet and Plan and No. on Plan.	Area in Acres.	No. of Sheet and Plan and No. on Plan.	Area in Acres.
Sheet XLIII. 16:—		Sheet XLIV. 13:—		Sheet XLIV. 13:—	
(*cont^d.*) 265	·320	(*cont^d.*) 290	·292	(*cont^d.*) 318	9·701
266	·382	291	·824	319	1·029
267	·171	292	·119	320	7·968
268	3·088	293	9·605	321	·595
269	·911	294	·464	322	3·873
270	4·640	295	·474	323	21·559
271	·180	296	1·255	324	13·768
272	·350	297	9·682	325	19·185
273	·235	298	4·544	326	11·654
274	6·260	299	5·812	327	1·404
275	3·313	300	1·584	328	10·615
276	10·706	301	5·215	329	10·987
277	1·254	302	5·393	330	5·129
278	1·306	303	4·398	331	19·199
279	·771	304	2·502	332	7·868
280	2·973	305	6·441	333	6·650
281	·965	306	2·147	334	7·238
282	·290	307	2·158	335	11·592
283	·118	308	3·409	336	1·992
284	·172	309	4·453	337	11·477
285	·120	310	·131	338	3·165
286	2·530	311	·393	339	3·546
286a	·020	312	4·600	340	·144
287	3·313	313	12·885	341	4·788
288	10·200	314	3·073	342	10·346
		315	·222		
Sheet XLIV. 13:—		316	8·041		1433·149
(*cont^d.*) 289	2·934	317	3·099		

RECAPITULATION.

1403·849	Land.
27·467	Roads.
1·833	Water.
1433·149	Total area of the Parish of Kemberton, Shropshire—(Southern Division).

INDEX TO PLACES

IN THE

PARISH OF KEMBERTON.

SHROPSHIRE.—(SOUTHERN DIVISION).

Name of Place.	No. of Sheet.		Name of Place.	No. of Sheet.	
	6-inch scale.	25·344 in. scale.		6-inch scale.	25·344 in. scale.
Coppice Farm -	XLIII.	12	Kemberton Colliery	XLIII.	12
Glebe Farm -	"	16	Rectory - -	"	"
Kemberton - -	"	12			

LONDON:
Printed by GEORGE E. B. EYRE and WILLIAM SPOTTISWOODE,
Printers to the Queen's most Excellent Majesty.
For Her Majesty's Stationery Office.
[.—50.—1/83.]

DEPÔTS FOR THE SALE OF ORDNANCE MAPS, &c.

ENGLAND AND WALES.

1, Saint Martin's Place, Charing Cross—LONDON.

SCOTLAND.

Ordnance Survey Office, Post-office Buildings—EDINBURGH.

IRELAND.

Ordnance Survey Office, Phœnix Park—DUBLIN.

ORDNANCE SURVEY OF ENGLAND.

BOOK OF REFERENCE TO THE PLAN

OF THE

PARISH OF KENLEY,

SHROPSHIRE—(SOUTHERN DIVISION),

CONTAINING 1913·837 ACRES.

MAJOR-GENERAL A. C. COOKE, C.B., R.E.,

DIRECTOR-GENERAL OF THE ORDNANCE SURVEYS.

LONDON:
PRINTED BY GEORGE E. B. EYRE AND WILLIAM SPOTTISWOODE,
PRINTERS TO THE QUEEN'S MOST EXCELLENT MAJESTY.
FOR HER MAJESTY'S STATIONERY OFFICE.

1883.

Price One Shilling.

PARISH OF KENLEY,

SHROPSHIRE—(SOUTHERN DIVISION).

Price One Shilling.

PARISH OF KENLEY,

SHROPSHIRE—(SOUTHERN DIVISION).

Price One Shilling.

ORDNANCE SURVEY OF ENGLAND

PARISH OF KENLEY

SHROPSHIRE

EXPLANATORY REMARKS.

The Scale of the Parish Plans is the 1-2500th of the actual length on the ound, and is equal to 25·344 inches to a mile, or 3·157 chains to an inch, hich is very approximately equal to one square inch to one acre, the square of 0018 inch being equal to one acre.

The length of each sheet is 1½ miles, and the breadth 1 mile, the area of each eet is therefore 960 acres.

Each enclosure has a reference number to the area which is given in this Book; he case of towns and large villages encircled by a red band, one number and a only are given for the portion within the red band, unless they are contained more than one parish, in which case a number is given for the portion included each parish.

The Braces [⌐] on the plans are to indicate that the spaces so braced are in-ded under the same reference number.

The Altitudes in feet above the Mean Level of the Sea are written thus —*31·4*.

The Scale of the County Plans is 6 inches to a mile, and each sheet contains heets of the Parish Plans. There is therefore a double reference number to sheet of the Parish Plans, as VI. 9., the first number referring to the County ns, the second number to the Parish Plans.

The dimensions of the sheets on the Six-inch scale being four miles by six miles area is twenty-four square miles, equal to 15,360 acres.

The following are the characters employed on the Ordnance Plans on the Scales 1-2500, and 6 inches to a mile :—

nty Names	C	Hundreds or Wards	H
ishes, Ancient or Mother.....	P	Civil Parishes or Townships	T
ra Parochial	E	Division of Townships	T

Municipal Wards.....W

iquities ..... ROMAN / Druidical or Saxon / Norman or Subsequent

The descriptions of the boundaries are shown by the following initials :—

tre of Stream	*C.S.*	Centre of Fence	*C.F.*
tre of Road	*C.R.*	Top of Cop	*T.C.*
e of Stream or Drain ...	*S.S.* or *S.D.*	Centre of Wall	*C.W.*
t of Hedge	*R.H.*	Defaced	*Def.*
e of Wall	*F.W.*	Track of Stream.....	*T.S.*

Undefined.....*Und.*

ere a change occurs in the boundaries, the symbol [o—o] is used to show the part at which the change takes place.

N.B.—The areas are computed to the centre of fence, or other boundary of losure, except in the following cases :—

1.) When the fence or other boundary is also the boundary of a Parish or other Civil Division, h does not follow the centre of the fence, the area is calculated to the Parish or other boundary, not to the centre

2.) The fences, &c., bounding either side of a railway are included wholly within its area.

SHROPSHIRE

N.B.—To convert Decimal Fractions of an Acre into Roods and Perches, multiply the decimal first by 4 and then by 40, preserving the same number of decimals in the product.

Examples—

	Acres.		Acres.
	633·357		527·013
	4		4
	1·428		·052
	40		40
A. R. P.	17·120	A. R. P.	2·080
633 1 17		527 0 2	

TABLE

FOR CONVERTING DECIMAL PARTS OF AN ACRE INTO ROODS AND PERCHES.

Perch.	0 Rood.	1 Rood.	2 Roods.	3 Roods.	Perch.	0Rood.	1 Rood.	2 Roods.	3 Roods.
0	·000	·250	·500	·750	21	·131	·381	·631	·881
1	·006	·256	·506	·756	22	·137	·387	·637	·887
2	·012	·262	·512	·762	23	.144	·394	·644	·894
3	·019	·269	·519	·769	24	·150	·400	·650	·900
4	·025	·275	·525	·775	25	·156	·406	·656	·906
5	·031	·281	·531	·781	26	·162	·412	·662	·912
6	·037	·287	·537	·787	27	·169	·419	·669	·919
7	·044	·294	·544	·794	28	·175	·425	·675	·925
8	·050	·300	·550	·800	29	·181	·431	·681	·931
9	·056	·306	·556	·806	30	·187	·437	·687	·937
10	·062	·312	·562	·812	31	·194	·444	·694	·944
11	·069	·319	·569	·819	32	·200	·450	·700	·950
12	·075	·325	·575	·825	33	·206	·456	·706	·956
13	·081	·331	·581	.831	34	·212	·462	·712	·962
14	·087	·337	·587	·837	35	·219	·469	·719	·969
15	·094	·344	·594	·844	36	·225	·475	·725	·975
16	·100	·350	·600	·850	37	·231	·481	·731	·981
17	·106	·356	·606	·856	38	·237	·487	·737	·987
18	.112	·362	·612	·862	39	·244	·494	·744	·994
19	·119	·369	·619	·869	40	·250	·500	·750	1·000
20	·125	·375	·625	·875					

PARISH OF KENLEY,

SHROPSHIRE—(Southern Division).

No. of Sheet and Plan and No. on Plan.	Area in Acres.	No. of Sheet and Plan and No. on Plan.	Area in Acres.	No. of Sheet and Plan and No. on Plan.	Area in Acres.
Sheet L. 2:—		Sheet L. 6:— (*cont^d.*)		Sheet L. 6:— (*cont^d.*)	
1	·110	38	·168	77	·430
2	·380	39	·412	78	·102
Sheet L. 6:—		40	1·880	79	1·498
		41	6·330	80	1·144
3	4·202	42	6·590	81	1·324
4	26·386	43	10·743	82	3·627
5	1·535	44	11·390	83	4·938
6	1·203	45	8·066	84	·703
7	·102	46	·510	85	·302
8	3·001	47	3·685	86	·382
9	7·791	48	3·975	87	·508
10	4·354	49	3·167	88	·999
11	9·602	50	3·619	89	4·560
12	1·467	51	5·095	90	4·031
13	·482	52	16·538	91	3·547
14	1·075	53	13·056	92	6·142
15	·809	54	5·365	93	4·082
16	·349	55	1·222	94	4·806
17	·699	56	17·797	95	2·318
18	5·832	57	2·852	96	1·416
19	2·353	58	2·611	97	3·404
20	17·151	59	4·866	98	9·441
21	3·553	60	1·853	99	1·017
22	15·061	61	3·145	100	7·853
23	1·079	62	13·269	101	7·468
24	1·688	63	·728	102	·545
25	·996	64	21·557	103	·287
26	1·264	65	·244	104	·068
27	·820	66	·733	105	·050
28	2·605	67	8·837	106	9·457
29	11·212	68	·224	107	10·179
30	15·850	69	5·795	108	6·998
31	9·823	70	10·907	109	3·647
32	4·541	71	·056	110	·338
33	·550	72	11·515	111	7·343
34	10·585	73	4·594	112	11·616
35	22·342	74	4·374	113	15·946
36	26·931	75	1·909	114	3·657
37	6·907	76	·899	115	9·601

No. of Sheet and Plan and No. on Plan.	Area in Acres.
Sheet L. 6:— (*contd.*) 116	10·511
117	10·244
118	4·742
119	10·105
120	3·073
121	9·901
122	8·310
123	·788
124	9·765
Sheet L. 5:— 125	12·099
126	8·098
127	6·800
128	1·041
129	·309
130	·253
131	·229
132	1·846
133	2·594
134	1·432
135	·100
136	2·107
137	·549
138	·652
139	3·164
140	1·348
141	2·543
142	1·120
143	6·612
144	8·960
145	3·436
146	1·166
147	8·985
148	4·018
149	1·001
150	·304
151	·448
152	·336
153	1·054
154	·284
155	·829
156	·660
157	2·349
158	·903
159	8·058
160	·710
161	5·934
162	5·847
163	11·290
164	1·994

No. of Sheet and Plan and No. on Plan.	Area in Acres.
Sheet L. 5:— (*contd.*) 165	6·348
166	·505
167	·672
168	·282
169	·343
170	·386
171	·604
172	·600
173	·435
174	1·005
175	2·013
176	1·231
177	·965
178	·709
179	·435
180	2·069
181	3·177
182	·702
183	·280
Sheet L. 9:— 184	·282
185	·829
186	·110
187	1·159
188	15·558
189	9·479
190	10·937
191	6·016
192	7·089
193	9·554
194	9·126
195	9·531
196	7·890
197	20·286
198	·100
199	·940
200	4·170
201	17·629
202	8·707
203	3·248
204	·409
205	·837
206	·874
207	·977
208	·421
209	·598
210	·253
211	·246
212	·789
213	4·905

No. of Sheet and Plan and No. on Plan.	Area in Acres.
Sheet L. 9:— (*contd.*) 214	·552
215	·760
216	·790
217	1·379
218	·890
219	·342
220	·757
221	·621
222	·435
223	·791
224	.558
225	.349
226	·227
227	·803
228	1·419
229	·739
230	4·127
231	·819
232	·584
233	3·094
234	4·304
235	·750
236	1·372
237	6·550
238	1·593
239	12·243
240	5·808
241	7·847
242	8·152
243	28·447
244	14·190
245	4·429
246	1·595
247	3·029
248	4·851
249	5·207
250	4·920
251	4·494
252	5·439
253	5·086
254	5·274
255	5·732
256	4·679
257	1·700
258	2·783
259	1·195
260	2·294
261	2·170
262	1·962
263	1·129
264	1·131

No. of Sheet and Plan and No. on Plan.	Area in Acres.	No. of Sheet and Plan and No. on Plan.	Area in Acres.	No. of Sheet and Plan and No. on Plan.	Area in Acres.
Sheet L. 9 :—		Sheet L. 9 :—		Sheet L. 10 :—	
(*cont*d.) 265	1·062	(*cont*d.) 315	·800	(*cont*d.) 364	2·039
266	·547	316	1·912	365	10·505
267	·350	317	2·016	366	11·334
268	·698	318	1·297	367	1·477
269	·738	319	·988	368	9·434
270	·729	320	·940	369	10·773
271	·554	321	·829	370	6·498
272	·637	322	1·069	371	5·638
273	·453	323	1·053	372	·549
274	·504	324	2·971	373	·641
275	·080	325	·350	374	·448
276	·498	326	·307	375	·906
277	·249	327	2·364	376	·248
278	·584	328	1·658	377	10·699
279	·450	329	3·433	378	13·140
280	·120	330	4·940	379	9·488
281	·889			380	·338
282	4·430	Sheet L. 10 :—		381	9·172
282a	·070	331	5·247	382	8·475
283	4·576	332	7·765	383	8·977
284	·769	333	11·435	384	1·615
285	2·035	334	8·701	385	6·257
286	1·050	335	7·611	386	29·657
287	3·201	336	20·509	387	4·898
288	1·199	337	14·173	388	36·545
289	·400	338	59·261	389	2·774
290	·870	339	15·241	390	10·156
291	·740	340	7·095	391	·978
292	2·291	341	8·720	392	·317
293	1·022	342	4·458	393	·394
294	·461	343	6·679	394	·410
295	·319	344	·631	395	1·685
296	·889	345	5·623	396	·251
297	·882	346	·145	397	1·243
298	1·199	347	2·100	398	1·085
299	·838	348	·909	399	·209
300	5·850	349	·408	400	·449
301	1·801	350	8·277	401	·430
302	·942	351	·775	402	·429
303	·998	352	·362	403	·397
304	·992	353	11·558	404	3·051
305	·360	354	12·059	405	4·577
306	·769	355	8·427	406	2·152
307	5·123	356	·836	407	·289
308	4·216	357	·122	408	4·310
309	·279	358	·240	409	4·023
310	·870	359	42·590	410	6·301
311	1·571	360	10·635	411	·878
312	·020	361	10·126	412	6·924
313	1·139	362	16·445	413	5·761
314	1·029	363	7·912	414	4·572

No. of Sheet and Plan and No. on Plan.	Area in Acres.	No. of Sheet and Plan and No. on Plan.	Area in Acres.	No. of Sheet and Plan and No. on Plan.	Area in Acres.
Sheet L. 10 :—		Sheet L. 14 :—		Sheet L. 13 :—	
(*cont*d.) 415	4·445	434	2·413	(*cont*d.) 451	·273
416	1·118	435	·119	452	2·286
417	·838	436	3·445	453	·130
418	·718	437	·304	454	·427
419	·102	438	·366	455	·481
420	1·338	439	·629	456	1·181
421	·789	440	·734	457	1·703
422	1·199	441	·220	458	·194
423	·358	442	·228	459	1·184
424	1·285	443	·150	460	·593
425	5·157	444	·559	461	1·559
426	4·130			462	8·408
427	7·393	Sheet L. 13 :—		463	7·801
428	4·355	445	9·795	464	·100
429	2·558	446	4·514	465	·118
430	·487	447	6·206		
431	1·432	448	1·528		1913·837
432	·649	449	1·411		
433	·158	450	·087		

RECAPITULATION.

1880·048	Land.
29·055	Roads.
4·734	Water.
1913·837	Total area of the Parish of Kenley, Shropshire—(Southern Division).

INDEX TO PLACES

IN THE

PARISH OF KENLEY.

SHROPSHIRE—(Southern Division).

Name of Place.	No. of Sheet.		Name of Place.	No. of Sheet.	
	6-inch scale.	25·344 in. scale.		6-inch scale.	25·344 in. scale.
Broomcroft - -	L.	6	Mapp Farm - -	L.	9
Gippols - -	"	10	New Hall - -	"	10
			Rectory - -	"	6
Kenley - -	"	5			
Kenley Hall -	"	6	Stone House -	"	"
			St. John the Baptist's Church (Rectory)	"	5
Little Broomcroft -	"	"			
Leasows	"	10			
Lower Springs -	"	6	Upper Springs -	"	6

LONDON:
Printed by George E. B. Eyre and William Spottiswoode,
Printers to the Queen's most Excellent Majesty.
For Her Majesty's Stationery Office.
[.—50.—5/83.]

DEPÔTS FOR THE SALE OF ORDNANCE MAPS, &c.

ENGLAND AND WALES.

1, Saint Martin's Place, Charing Cross—LONDON.

SCOTLAND.

Ordnance Survey Office, Post-office Buildings—EDINBURGH.

IRELAND.

Ordnance Survey Office, Phœnix Park—DUBLIN.

ORDNANCE SURVEY OF ENGLAND.

BOOK OF REFERENCE TO THE PLAN

OF THE

PARISH OF KINLET,

SHROPSHIRE—(SOUTHERN DIVISION),

CONTAINING 8164·206 ACRES.

COLONEL R. H. STOTHERD, R.E.,

DIRECTOR-GENERAL OF THE ORDNANCE SURVEYS.

LONDON:
PRINTED BY EYRE AND SPOTTISWOODE,
PRINTERS TO THE QUEEN'S MOST EXCELLENT MAJESTY.
FOR HER MAJESTY'S STATIONERY OFFICE.

1884.

Price One Shilling and Sixpence.

PARISH OF KINLET,

SHROPSHIRE—(Southern Division).

Price One Shilling and Sixpence.

EXPLANATORY REMARKS.

The following are the Scales, &c., Characters of Writing and Boundary, Symbol
bbreviations, &c., used on the Ordnance Plans of $\frac{1}{500}$, $\frac{1}{2500}$, and 6 Inches to 1 Mil
st and present :—

SCALES, &c.

Examples shewing how each kind of Plan is numbered.			Description of Plan.	Area of each Sheet.		Dimensions represented.		Scale.	Remarks.
County.	Parish.	Town.		Acres.	Sq. Miles.	Length.	Breadth.		
			County Plans						*
IX.			Full Sheet	15360	24	6 miles	4 miles	6 inches to 1 mile.	N.W., N.E., S.W S.E. according t the position c Quarter Sheet.
. N.E. *			Quarter Sheet	3840	6	3 miles	2 miles	Do. do.	
IX.	15		Parish Plans	960	1½	1½ miles	1 mile	$\frac{1}{1056}$ of actual length on the ground, or 25·344 inches to 1 mile, or 3·157 chains to 1 inch.	The square c 1·0018 inch = a acre, or approx mately 1 squar inch on the pla represents 1 acr
.e. — By a ble reference mber.									
IX.	15	23	Town Plans	38·4	·06	24 chains	16 chains	$\frac{1}{1584}$ of actual length on the ground, or 10·56 feet to 1 mile, or 41·66 feet to 1 inch.	Some towns hav been done on 1 feet, and some feet, to 1 mile.
.e. — By a le reference ber.									

CHARACTERS OF TYPE USED.

ption.	Boundary.	Character of Names.	Description.	Boundary.
.....	▬ ▬	C	Borough (Municipal)	– – – –
or Division ties	▬ ▬	R	Cities Returning Members	
or Wards pentakes..	▬ ▬	H	Cities Not Returning Members	
.....	▬ ▬	L		
Ancient or	▬ ▬ ▬	P	Market Towns	
rishes or ips.....	• • • •	T	Other Towns.....	
of Townships	– · · –	T	Extra Parochial ...	
(Parliamen-	– – –	B	Municipal Wards ..	– – – –

quities ..... { ROMAN
Druidical or Sa
Norman or Sabe

SYMBOLS.

Antiquities, Site of.....		Bench Mark.....	
Area Brace, indicating that the areas of spaces so connected are included in the same reference number.....		Change of Boundary, indicating the point at which the character of a Boundary changes.....	
		Levelling Picket.....	
Arrow showing direction of flow of water.....		Trigonometrical Station.....	

ABBREVIATIONS.

Abbreviations in use on the Ordnance Plans to show the nature of the Boundaries, also for various objects, and Descriptive Names.

These Abbreviations are used either singly or in combination, thus—

C. S. L. W. - - - - - - Centre of Stream at Low Water.

Abbreviations.	Descriptions of Boundaries.	Object and Descriptive Names.
B.	Bank, Baulk, Bottom, Boundary (By.).	Bridge, Box.
Bapt.	- - - -	Baptist.
B. H.	- - - - - -	Beer House.
B. M.	Boundary Mound (Md.), Mark.	Bench Mark.
B. R.	- - - -	Bridle Road.
C.	Cam, Canal, Carriage, Centre of, Channel, Conduit, Cop, Course of, Covered, Creek, Cross, Culvert, Cut.	Crane, Check, Capstan (Cn.).
Calv.	- - - - - -	Calvinist.
Cen.	- - - - -	Centre.
Ch.	- - - - - -	Church.
Chap.	- - - - -	Chapel.
Chy.	- - - - - -	Chimney.
Cis.	- - - - -	Cistern.
Congl.	- - - - - -	Congregational.
C. T.	- - - -	Cart Track.
D.	Ditch, Drain, Dock, Double, Down	
D. B.	- - - -	Dust Bin.
D. F.	Double Fence.	Drinking Fountain.
D. G.	- - - - - -	Drying Green.
Def.	Defaced.	
Det.	- - - - -	Detached.
D. W.	- - - - - -	Draw Well.
E.	Edge.	
Ex. Par.	- - - -	Extra Parochial.
F.	Face of, Fence, Fleet, Furrow.	Foot, Fire, Farm (Fm.), Fountain (Fn.).
F. B. or F. Br.	- - - - - -	Foot Bridge.
F. C.	- - - - -	Free Church.
F. P.	- - - - - -	Foot Path, Fire Plug.
F. S.	- - - - -	Flagstaff.
Ft.	Feet from.	
G.	Gate, Grass.	Grate.
G. P.	- - - - - -	Gas Plug, Guide Post.
H.	Harbour, Hedge, House.	High, Hole, House (Ho.), Hydrant, Hydraulic.
H. R.	Hedge Row.	
H. W.	Hollow Way.	

Abbreviations.	Descriptions of Boundaries.	Object and Descriptive Names.
H. W. M.	- - - -	High Water Mark.
I.	Island.	
In.	Inches from.	
Indt.	- - - - -	Independent.
K.	Kerbstone.	
L.	Lade, Lake, Lane, Leat, Loch, Lock.	Lamp, Letter.
L. B.	- - - -	Letter Box.
L. K.	- - - - -	Lime Kiln.
L. W.	- - - -	Low Water.
L. W. M.	- - - - -	Low Water Mark.
M.	Marsh, Mark, Moat, Mound.	Mile, Mooring.
Meth.	- - - -	Methodist.
M. H.	- - - - -	Man Hole.
M. P.	- - - - -	Mile Post, Mooring Post.
M. R.	- - - - -	Mooring Ring.
M. S.	- - - -	Mile Stone.
Munl.	- - - - -	Municipal.
O.	Old.	Office.
O. T.	- - - -	Ordinary Tides.
P.	Paling, Path, Pavement, Pond, Passage, Post, Pool.	Pillar, Plug, Post, Pump.
P. O.	- - - - -	Post Office.
Parly.	- - - -	Parliamentary.
Per. Cur.	- - - - -	Perpetual Curacy.
Pkt.	- - - - -	Picket.
Presb.	- - - - -	Presbyterian.
Prim. Meth.	- - - -	Primitive Methodist.
P. H.	- - - - -	Public House.
R.	Railway, Rivers, Road, Rocks, Root.	Railway (Ry.).
R. C.	- - - - -	Roman Catholic.
S.	Side of, Stream, Scar, Sewer, Slope, Stone, Street.	Spring, Stone, Sluice (Sl.).
S. B.	- - - -	Signal Box.
S. C.	- - - - -	Stop Cock.
Sch.	- - - - -	School.
S. D.	- - - - -	Sun Dial.
S. G.	- - - -	Sewer Grate.
S. H.	- - - - -	Summer House.
S. L.	- - - -	Signal Lamp.
S. P.	Sewer Pipe.	Signal Post, Sewer Pipe.
S. T.	- - - - -	Spring Tides.
Stn.	- - - -	Station.
Sur.	- - - - -	Surface.
T.	Top.	Tap, Tank, Tides.
T. G.	- - - -	Toll Gate.
Tk.	Track of.	
T. P.	- - - -	Turnpike.
Tr.	- - - - -	Trough.
Und.	Undefined.	
Unitn.	- - - -	Unitarian.
U. P.	- - - - -	United Presbyterian.
V.	- - - -	Valve, Ventilator.
Vic.	- - - - -	Vicarage.
W.	Wall, Water, Wood.	Well, Water.
Wes.	- - - -	Wesleyan.
W. M.	- - - - -	Weighing Machine.
W. P.	- - - -	Water Plug.

AREAS.

Each enclosure has a reference number to the area which is given in this Book; in the case of towns and large villages encircled by a red band, one number and area only are given for the portion within the red band, unless they are contained in more than one parish, in which case a number is given for the portion included in each parish.

The areas are computed to the centre of fence, or other boundary of enclosure, except in the following cases:—

(1.) When the fence or other boundary is also the boundary of a Parish or other Civil Division, which does not follow the centre of the fence, the area is calculated to the Parish or other boundary, and not to the centre.

(2.) The fences, &c., bounding either side of a railway are included wholly within its area.

N.B.—To convert Decimal Fractions of an Acre into Roods and Perches, multiply the decimal first by 4 and then by 40, preserving the same number of decimals in the product.

Examples—

A.	R.	P.	Acres.	A.	R.	P.	Acres.
			633·357				527·013
			4				4
			1·428				·052
			40				40
633	1	17	17·120	527	0	2	2·080

TABLE

FOR CONVERTING DECIMAL PARTS OF AN ACRE INTO ROODS AND PERCHES.

Perches.	0 Rood.	1 Rood.	2 Roods.	3 Roods.	Perches.	0 Rood.	1 Rood.	2 Roods.	3 Roods.
0	·000	·250	·500	·750	21	·131	·381	·631	·881
1	·006	·256	·506	·756	22	·137	·387	·637	·887
2	·012	·262	·512	·762	23	·144	·394	·644	·894
3	·019	·269	·519	·769	24	·150	·400	·650	·900
4	·025	·275	·525	·775	25	·156	·406	·656	·906
5	·031	·281	·531	·781	26	·162	·412	·662	·912
6	·037	·287	·537	·787	27	·169	·419	·669	·919
7	·044	·294	·544	·794	28	·175	·425	·675	·925
8	·050	·300	·550	·800	29	·181	·431	·681	·931
9	·056	·306	·556	·806	30	·187	·437	·687	·937
10	·062	·312	·562	·812	31	·194	·444	·694	·944
11	·069	·319	·569	·819	32	·200	·450	·700	·950
12	·075	·325	·575	·825	33	·206	·456	·706	·956
13	·081	·331	·581	·831	34	·212	·462	·712	·962
14	·087	·337	·587	·837	35	·219	·469	·719	·969
15	·094	·344	·594	·844	36	·225	·475	·725	·975
16	·100	·350	·600	·850	37	·231	·481	·731	·981
17	·106	·356	·606	·856	38	·237	·487	·737	·987
18	·112	·362	·612	·862	39	·244	·494	·744	·994
19	·119	·369	·619	·869	40	·250	·500	·750	1·000
20	·125	·375	·625	·875					

ALTITUDES.

The Altitudes are given in feet above the Approximate Mean Water at Liverpool. Those indicated thus (↑B.M.574) refer to marks made on Buildings, Walls, &c.

BOOK OF REFERENCE TO THE PLAN

OF THE

PARISH OF KINLET,

SHROPSHIRE—(SOUTHERN DIVISION).

1884.

No. of Sheet and Plan and No. on Plan.	Area in Acres.
Sheet LXVII. 13:—	
1	·063
Sheet LXVI. 16:—	
2	11·676
3	·348
4	·160
5	2·058
Sheet LXXIII. 4:—	
6	4·099
7	10·346
8	6·007
9	20·198
10	1·367
11	7·892
12	1·057
13	13·681
14	16·803
15	·599
16	7·423
17	9·619
18	9·787
19	10·369
20	12·084
21	11·952
22	13·588
23	10·960
24	15·248
25	6·315
26	10·630
27	10·191
28	·441
29	10·707
30	8·594
Sheet LXXIII. 4:— (*cont*d.)	
31	10·646
32	·749
33	4·238
34	1·217
35	1·504
36	·859
37	2·056
38	1·204
39	·105
40	9·248
41	45·387
42	1·476
43	·200
44	31·417
45	·458
46	23·262
47	·459
48	·928
49	·571
50	1·335
51	8·896
52	10·110
53	1·719
54	15·037
55	·971
56	9·240
57	21·008
58	10·437
59	12·422
60	14·415
61	12·150
62	·083
63	1·624
Sheet LXXIII. 4:— (*cont*d.)	
64	1·411
65	13·615
66	1·092
67	22·596
68	·409
69	1·536
70	·886
71	40·585
72	3·288
73	46·640
Sheet LXXIII. 8:—	
74	42·684
75	43·676
76	1·816
76a	·742
77	8·826
Sheet LXXIV. 1:—	
78	15·488
79	10·158
80	4·654
81	5·722
82	4·760
83	1·132
84	11·818
85	14·696
86	·769
87	4·253
88	·959
89	5·239
90	1·526
91	3·616
92	·421

No. of Sheet and Plan and No. on Plan.	Area in Acres.
Sheet LXXIV. 1:—	
(*contd.*) 93	3·391
94	13·198
95	1·287
96	9·058
97	11·642
98	12·491
99	19·669
100	1·094
101	·102
102	·148
103	·723
104	·401
105	3·847
106	15·048
107	12·000
108	11·901
109	11·655
110	·149
111	7·781
112	·247
113	8·543
114	·354
Sheet LXXIV. 5:—	
115	8·828
116	2·020
117	12·612
118	6·015
119	24·861
120	1·796
121	·858
122	24·454
123	·157
124	·096
125	13·282
126	10·442
127	16·670
128	10·207
129	14·260
130	16·792
131	·721
132	2·277
133	16·026
134	17·706
135	14·215
136	12·338
137	26·088
138	·682
139	9·019
140	19·743
141	3·767
Sheet LXXIV. 5:—	
(*contd.*) 142	8·492
143	·330
144	8·612
145	·278
146	10·233
147	1·003
148	14·606
149	20·933
150	1·632
151	18·816
152	2·188
153	·418
154	·278
155	16·121
156	22·371
157	·847
158	15·761
159	14·559
160	13·137
161	10·107
162	9·645
163	13·572
164	1·141
165	·534
166	·572
167	1·174
168	·924
169	6·976
170	5·953
171	21·010
172	16·812
173	14·347
174	·392
175	11·033
176	13·295
177	·742
178	8·958
179	22·174
180	·870
181	16·832
182	18·538
183	17·274
184	·651
185	16·320
186	12·220
187	3·069
188	·659
189	3·603
190	23·867
191	7·159
192	6·796
Sheet LXXIV. 5:—	
(*contd.*) 193	2·624
194	·620
195	·971
196	35·270
197	28·804
198	6·034
199	10·083
200	21·002
201	17·544
202	·750
203	13·387
204	12·159
205	19·892
206	9·711
207	8·187
208	·319
209	·390
210	6·534
211	1·947
212	5·688
213	1·291
214	8·001
215	2·177
216	2·092
217	4·250
218	·654
219	·853
220	3·974
221	2·744
222	4·398
Sheet LXXIV. 6:—	
223	·173
224	14·643
225	3·499
226	4·961
227	·950
228	1·243
229	·318
230	·520
231	1·139
232	·719
233	·572
234	5·669
Sheet LXXIV. 9:—	
235	2·373
236	237·221
237	6·732
238	8·857
239	·548

No. of Sheet and Plan and No. on Plan.	Area in Acres.
Sheet LXXIV. 9:—	
(*cont*d.) 240	15·590
Sheet LXXIII. 8:—	
(*cont*d.) 241	23·924
242	18·968
243	24·442
244	·310
245	·442
246	2·274
247	·471
248	3·806
249	6·893
250	9·654
251	·405
252	12·769
253	12·625
254	14·618
255	11·069
256	2·549
257	·441
258	·358
259	20·910
260	·384
261	·988
262	2·190
263	1·978
264	3·771
265	·724
266	1·061
267	·142
268	2·329
269	·460
270	5·097
271	2·120
272	3·247
273	·277
274	·378
275	97·224
276	39·387
277	·520
278	10·925
279	1·582
280	·446
281	5·717
282	2·470
283	·840
284	·991
285	67·806
286	·561
287	37·157
288	58·013
Sheet LXXIII. 8:—	
(*cont*d.) 289	·530
290	4·163
291	14·608
292	12·166
293	12·005
294	1·952
295	·417
296	·390
297	1·322
298	1·981
299	1·415
300	10·488
301	8·502
302	10·301
303	2·120
304	·254
305	2·813
306	11·863
307	·378
308	6·725
309	3·069
310	·300
311	2·499
312	17·220
313	·382
314	22·542
315	1·005
316	·511
317	·560
318	1·653
319	1·014
320	·563
321	·455
322	·130
323	6·101
324	56·072
325	·698
326	·290
327	24·420
328	·290
329	·259
330	66·585
331	5·877
332	3·963
333	2·096
334	·796
335	·450
336	4·720
337	6·031
338	1·249
339	3·170
Sheet LXXIII. 8:—	
(*cont*d.) 340	17·327
341	6·180
Sheet LXXIII. 12:—	
342	30·781
343	6·705
344	3·747
345	·550
346	3·542
347	3·588
348	27·970
Sheet LXXIII. 7:—	
349	128·138
350	1·368
351	2·990
352	23·611
353	·319
354	·580
355	14·514
356	·293
357	·357
358	4·493
359	·349
360	1·619
361	·044
362	·551
363	2·139
364	14·682
365	·768
366	1·160
367	·274
368	1·281
369	·819
Sheet LXXIII. 11:—	
370	·413
371	1·444
372	·759
373	28·297
374	1·160
375	5·939
376	1·234
377	·449
378	·775
379	·424
380	6·826
381	1·045
382	1·095
383	·308
384	·868

No. of Sheet and Plan and No. on Plan.	Area in Acres.
Sheet LXXIII. 11 :—	
(*contd.*) 385	·826
386	·247
387	·488
388	·512
389	·970
390	·151
391	·559
392	4·304
393	·829
394	1·081
395	·834
396	·777
397	7·564
Sheet LXXIII. 15 :—	
398	3·333
399	5·916
Sheet LXXIII. 12 :—	
(*contd.*) 400	9·708
401	12·954
402	·854
403	·386
404	·690
405	6·171
406	3·085
407	11·175
408	13·143
409	18·011
410	3·237
411	5·699
412	4·013
413	·209
414	·142
415	19·010
416	·770
417	·029
418	13·116
419	15·545
420	25·191
421	29·395
422	13·488
423	1·667
424	1·221
425	8·013
426	·480
427	·871
428	2·605
429	11·808
430	·990

No. of Sheet and Plan and No. on Plan.	Area in Acres.
Sheet LXXIII. 12 :—	
(*contd.*) 431	6·511
432	1·696
433	7·456
434	·454
435	6·685
436	9·942
437	6·427
438	·740
439	1·301
440	·141
441	13·120
442	·920
443	1·117
444	·649
445	·633
446	·543
447	1·981
448	3·943
449	·290
450	1·096
451	·374
452	·140
453	·870
454	·284
455	3·927
456	21·426
457	·334
458	·841
459	·361
460	·348
461	·330
462	9·651
463	5·667
464	14·631
465	34·039
466	21·706
467	·472
468	·623
469	·120
470	17·330
471	17·434
472	·536
473	20·082
474	15·895
475	16·371
476	4·904
477	3·597
478	·190
479	1·887
480	7·430
481	3·782

No. of Sheet and Plan and No. on Plan.	Area in Acres.
Sheet LXXIII. 12 :—	
(*contd.*) 482	8·982
483	4·114
484	12·867
485	·936
486	1·772
487	3·237
488	·509
489	7·038
490	·708
491	12·192
492	1·415
493	1·310
494	2·185
495	·447
496	6·409
497	12·161
498	1·331
499	14·064
500	1·247
501	9·749
502	12·695
503	11·933
504	40·069
505	8·893
506	·524
507	20·575
508	5·942
509	·944
510	9·675
511	9·215
512	20·514
513	9·499
514	9·229
515	7·699
516	·911
517	13·019
518	·820
Sheet LXXIII. 16 :—	
519	12·317
520	11·696
521	14·039
522	·925
523	5·299
524	9·210
525	11·773
526	8·078
527	24·046
528	18·514
529	23·244

No. of Sheet and Plan and No. on Plan.	Area in Acres.
Sheet LXXIV. 9:—	
(*cont*^{d}.) 530	·710
531	1·800
532	15·925
533	·364
534	15·711
535	·486
536	·458
537	1·198
538	1·329
539	2·066
540	3·843
541	3·646
542	2·954
543	·115
544	1·895
545	·250
546	·232
547	·433
548	·908
549	1·138
550	·768
551	·828
552	·648
553	1·633
554	·976
555	1·236
556	·401
557	·500
558	·334
559	·548
560	·670
561	1·483
562	·715
563	1·330
564	·293
565	·470
566	·770
567	·551
568	2·890
569	·058
570	1·060
571	4·848
572	4·184
573	·610
574	1·910
575	1·714
576	1·959
577	1·074
578	·694
579	1·279
580	3·193

No. of Sheet and Plan and No. on Plan.	Area in Acres.
Sheet LXXIV. 9:—	
(*cont*^{d}.) 581	2·118
582	·454
583	·509
584	1·200
585	2·476
586	1·200
587	1·629
588	2·295
589	1·912
590	·288
591	1·422
592	15·217
593	8·013
594	17·232
595	·762
596	·387
597	·619
598	·282
599	·570
600	·570
601	1·335
602	·561
603	8·509
604	2·424
605	6·358
606	4·729
607	3·183
608	·512
609	1·715
610	2·915
611	1·955
612	6·481
613	·643
614	7·239
615	·341
616	·193
617	·013
618	6·476
619	·484
620	·558
621	4·803
622	10·377
623	6·450
624	10·624
625	4·707
626	9·043
627	·459
628	·790
629	·746
630	·568
631	4·784

No. of Sheet and Plan and No. on Plan.	Area in Acres.
Sheet LXXIV. 9:—	
(*cont*^{d}.) 632	311·803
633	·300
634	3·060
635	1·111
636	·519
637	1·786
638	1·930
639	1·942
640	1·116
641	6·967
642	·419
643	1·028
644	9·603
645	6·139
646	·546
647	·577
648	·621
649	2·426
650	2·556
651	5·038
652	·760
653	12·285
654	11·349
Sheet LXXIV. 13:—	
655	2·047
656	2·639
657	6·274
658	6·941
659	223·642
Sheet LXXIV. 10:—	
660	·257
661	1·490
662	2·314
663	·345
664	1·560
665	·603
Sheet LXXIV. 14:—	
666	·289
667	·575
668	3·160
669	1·961
670	·412
671	·128
672	·119
673	·737
674	1·902
675	4·546
676	5·315

No. of Sheet and Plan and No. on Plan.	Area in Acres.
Sheet LXXIV. 14:—	
(*cont^d.*) 677	·530
678	·088
679	·144
680	·091
681	·177
682	·670
683	1·211
684	·341
685	·376
686	·551
687	·761
688	·322
689	·171
690	6·254
691	·290
692	7·163
693	3·078
694	3·694
695	3·505
696	·456
697	3·114
698	·776
699	·090
700	·538
701	2·066
702	197·618
703	125·792
704	·170
705	11·715
Sheet LXXXI. 2:—	
706	8·267
707	191·208
Sheet LXXIV. 13:—	
(*cont^d.*) 708	2·936
709	·442
710	·440
711	·322
712	1·161
713	1·271
714	·920
715	·304
716	2·082
717	·408
718	1·948
719	·969
720	·620
721	·158
722	·011
723	·745

No. of Sheet and Plan and No. on Plan.	Area in Acres.
Sheet LXXIV. 13:—	
(*cont^d.*) 724	2·968
725	·961
726	3·748
727	3·873
728	·658
729	·279
730	·861
731	4·839
732	6·608
733	2·232
734	3·863
735	8·021
736	4·474
737	3·298
738	2·972
739	2·485
740	4·504
741	1·453
742	2·365
743	3·103
744	4·204
745	6·536
746	6·693
747	8·194
748	9·962
749	11·278
750	8·503
751	4·123
752	·444
753	6·394
754	5·620
755	5·354
756	6·129
757	21·552
758	6·236
759	8·092
760	9·934
761	5·544
762	6·755
763	7·510
764	10·481
765	·101
766	·471
767	5·948
768	1·873
769	·707
770	1·557
771	1·394
772	·146
773	1·100
774	6·735

No. of Sheet and Plan and No. on Plan.	Area in Acres.
Sheet LXXIV. 13:—	
(*cont^d.*) 775	3·060
776	6·541
777	·665
778	7·318
779	6·182
780	7·511
781	7·958
782	4·941
783	1·315
784	·486
785	2·423
786	4·370
787	3·824
788	9·061
789	·862
790	·672
791	3·900
792	3·816
793	1·469
794	5·504
795	6·191
796	7·291
797	2·555
798	3·661
799	5·139
800	6·654
801	·225
802	·826
803	1·302
804	·610
805	1·581
806	1·119
807	·582
808	2·443
809	·718
810	·640
811	·227
812	·039
813	·198
814	2·024
815	·601
816	2·189
817	1·663
818	·142
819	·780
820	6·368
821	3·820
822	3·102
823	1·806
824	1·296
825	266·729

No. of Sheet and Plan and No. on Plan.	Area in Acres.
Sheet LXXXI. 1:—	
826	2·867
827	4·383
828	4·441
829	·910
830	·894
831	·716
832	1·595
833	1·448
834	336·857
Sheet LXXIII. 16:— (*cont*d.)	
835	10·712
836	6·530
837	4·880
838	6·641
839	12·107
840	5·345
841	6·815
842	5·301
843	10·906
844	·548
845	·721
846	·942
847	13·716
848	14·759
849	25·014
850	11·300
851	6·574
852	18·171
853	11·050
854	·230
855	14·312
856	9·087
857	11·947
858	8·206
859	2·213
860	13·364
861	15·518
862	12·340
863	10·517
864	3·344
865	9·074
866	13·431
867	11·019
868	·639
869	·402
870	4·190
871	4·987
872	21·318
873	4·430
Sheet LXXIII. 16:— (*cont*d.)	
874	6·060
875	·108
876	·647
877	·130
878	1·597
879	·945
880	·202
881	·131
882	5·514
883	6·973
884	6·848
885	14·278
886	3·911
887	1·644
888	2·738
889	3·695
890	14·506
891	14·412
892	2·052
893	1·169
894	7·897
895	1·612
896	·497
897	10·827
898	11·053
899	11·978
900	·108
901	·302
902	3·021
903	·791
904	6·649
905	1·342
906	·979
907	·344
908	6·791
909	4·373
910	8·984
911	4·794
912	14·035
913	11·384
914	24·156
915	10·622
916	12·229
917	22·432
918	24·639
919	14·588
920	·622
921	5·776
922	1·005
923	1·665
924	2·228
Sheet LXXIII. 16:— (*cont*d.)	
925	6·446
926	4·559
927	1·110
928	8·632
929	·771
930	1·554
931	·405
932	·611
933	·568
934	1·475
935	9·782
936	8·497
937	10·416
938	·239
939	·270
940	·452
941	1·285
942	·238
943	·482
944	·660
945	1·103
946	·250
947	7·518
948	8·884
949	9·237
950	6·180
951	1·136
952	2·634
953	2·256
954	1·602
955	4·849
956	6·513
957	1·340
958	·668
959	7·357
960	11·636
961	10·871
962	4·557
963	4·323
964	1·136
Sheet LXXX. 4:—	
965	8·103
966	8·713
967	8·605
968	1·261
969	32·624
970	3·527
971	11·085
972	79·092

No. of Sheet and Plan and No. on Plan.	Area in Acres.
Sheet LXXIII. 15:—	
(*contd.*) 973	45·499
974	6·958
975	·430
976	5·331
977	·386
978	·634
979	·539
980	·438
981	7·952
982	1·213
983	·464
984	·881
985	·518
986	1·903
987	1·925
988	3·503
Sheet LXXX. 4:—	
(*contd.*) 989	·531
990	2·717
991	14·885
992	11·697
993	11·193
994	2·432
995	·312
996	·819
997	11·242
998	1·187
999	9·101
1000	8·265
1001	·272
1002	6·644
Sheet LXXX. 4:—	
(*contd.*) 1003	4·492
1004	·435
1005	6·582
1006	1·107
1007	2·196
1008	5·463
1009	·368
1010	1·772
1011	·674
1012	3·040
1013	2·594
1014	·724
1015	·890
1016	·618
Sheet LXXXI. 1:—	
(*contd.*) 1017	1·957
1018	·134
1019	·148
1020	·429
1021	5·709
1022	·340
1023	4·078
1024	2·841
1025	·348
1026	·118
1027	5·986
1028	3·050
1029	6·348
1030	5·295
1031	3·405
1032	2·750
Sheet LXXXI. 2:—	
(*contd.*) 1033	·392
1034	1·425
1035	·151
1036	·966
1037	·960
1038	·330
1039	·780
1040	1·788
1041	·661
1042	·109
1043	2·463
1044	2·118
1045	·389
1046	·672
1047	·481
1048	1·489
1049	1·086
1050	·591
1051	4·710
1052	·744
1053	·711
1054	2·612
1055	·862
1056	·301
1057	1·906
	8164·206

RECAPITULATION.

Description.	Acres.
Land - - - -	8061·757
Roads - - - - -	75·499
Railways - - - -	5·214
Water - - - -	21·736
Salt-marsh - - - -	—
Foreshore - - - -	—
Total - - -	8164·206
Tidal water adjoining - -	—

INDEX TO PLACES

IN THE

PARISH OF KINLET.

SHROPSHIRE—(SOUTHERN DIVISION).

Name of Place.	No. of Sheet. 6-inch scale.	No. of Sheet. 25·344 in. scale.
Bargate Cottage -	LXXIV.	6
Birch Farm - -	"	5
Bradley - -	LXXIII.	12
Buttonbridge - -	LXXIV.	9
Buttonoak - -	"	14
Catsley - - -	LXXIII.	12
Catsley Cottages -	"	"
Coppicegate - -	LXXIV.	9
Crumpsend - -	"	1
Dowles Cottage -	LXXXI.	2
Earnwood - -	LXXIV.	5
Fastings - -	"	"
Hall of Hammonds	LXXIII.	16
Hawkyard - -	LXXX.	4
Kingswood - -	LXXIV.	13
Kinlet - -	LXXIII.	8
Kinletbank - -	"	11
Kinlet Hall - -	"	8
Lawn - - -	"	16
Little Meaton -	"	"
Maxfields - -	"	15
Meaton - -	"	16
Nortonsend - -	LXXIII.	4
Nortonsend Cottages	"	"
Oak Cottage - -	"	12
Radfords - -	LXXIV.	9
Rottenrow - -	"	13
Rottenrow Farm -	"	9
Severn Lodge -	"	5
Severnlodge Cottages	"	"
Shop House - -	LXXIII.	12
Silligrove - -	"	16
Southall House -	"	12
Sturt Common -	"	16
Tip House - -	LXXIV.	5
Townmill House -	LXXXI.	2
Upper House -	LXXIII.	12
White Lodge - -	"	"
Winnal Cottages -		8
Winnal Farm -	"	"
Winwoods - -	LXXIV.	13
Woodgate - -	LXXIII.	12
Woodlands - -	LXXIV.	14
Yewtree Cottage -	LXXIII.	4

LONDON: Printed by EYRE and SPOTTISWOODE,
Printers to the Queen's most Excellent Majesty.
For Her Majesty's Stationery Office.
[.—50.—11/84.]

DEPÔTS FOR THE SALE OF ORDNANCE MAPS, &c.

ENGLAND AND WALES.

1, Saint Martin's Place, Charing Cross—LONDON.

SCOTLAND.

Ordnance Survey Office, Post-office Buildings—EDINBURGH.

IRELAND.

Ordnance Survey Office, Phœnix Park—DUBLIN.

ORDNANCE SURVEY OF ENGLAND.

BOOK OF REFERENCE TO THE PLAN

OF PART OF THE

PARISH OF KINNERLEY

(HUNDRED OF OSWESTRY),

SHROPSHIRE,

CONTAINING 4760·617 ACRES.

MAJOR-GENERAL JOHN CAMERON, C.B., R.E., F.R.S.,

DIRECTOR-GENERAL OF THE ORDNANCE SURVEY.

LONDON:

PRINTED BY GEORGE E. EYRE AND WILLIAM SPOTTISWOODE,

PRINTERS TO THE QUEEN'S MOST EXCELLENT MAJESTY.

FOR HER MAJESTY'S STATIONERY OFFICE.

1876.

Price Two Shillings.

DEPÔTS FOR THE SALE OF ORDNANCE MAPS, &c.

ENGLAND AND WALES.

1, Saint Martin's Place, Charing Cross—LONDON.

SCOTLAND.

Ordnance Survey Office, Post-office Buildings—EDINBURGH.

IRELAND.

Ordnance Survey Office, Phœnix Park—DUBLIN.

ORDNANCE SURVEY OF ENGLAND.

BOOK OF REFERENCE TO THE PLAN

OF PART OF THE

PARISH OF KINNERLEY

(HUNDRED OF OSWESTRY),

SHROPSHIRE,

CONTAINING 4760·617 ACRES.

MAJOR-GENERAL JOHN CAMERON, C.B., R.E., F.R.S.,

DIRECTOR-GENERAL OF THE ORDNANCE SURVEY.

LONDON:

PRINTED BY GEORGE E. EYRE AND WILLIAM SPOTTISWOODE,

PRINTERS TO THE QUEEN'S MOST EXCELLENT MAJESTY.

FOR HER MAJESTY'S STATIONERY OFFICE.

1876.

Price Two Shillings.

ORDNANCE SURVEY OF ENGLAND.

BOOK OF REFERENCE TO THE PLAN

OF PART OF THE

PARISH OF KINNERLEY

(HUNDRED OF OSWESTRY),

SHROPSHIRE,

CONTAINING 4760·617 ACRES.

MAJOR-GENERAL JOHN CAMERON, C.B., R.E., F.R.S.,

DIRECTOR-GENERAL OF THE ORDNANCE SURVEY.

LONDON:

PRINTED BY GEORGE E. EYRE AND WILLIAM SPOTTISWOODE,

PRINTERS TO THE QUEEN'S MOST EXCELLENT MAJESTY.

FOR HER MAJESTY'S STATIONERY OFFICE.

1876.

Price Two Shillings.

ORDNANCE SURVEY OF ENGLAND

PARISH OF KINNERLEY *(Part of)* MELVERLEY Pn *(Det.)* & HALSTON *(Det. Ex. Par.)*

SHROPSHIRE

EXPLANATORY REMARKS.

e scale of the Parish Plans is the 1-2500th of the actual length on the d, and is equal to 25·344 inches to a mile, or 3·157 chains to an inch, h is very approximately equal to one square inch to one acre, the square of 18 inch being equal to one acre.

e length of each sheet is 1½ miles, and the width 1 mile, the area of each is therefore 960 acres.

ch enclosure has a reference number to the area which is given in this Book.

e Braces (∫) on the plans are to indicate that the spaces so braced are in- d under the same reference number.

e Altitudes in feet above the Mean Level of the Sea are written thus—31·4.

e Scale of the Plans of the County is 6 inches to a mile, and each sheet con- the same area as 16 sheets of the Parish Plans. There is therefore a double nce number to each sheet, as VI. 9., the Roman Numerals referring to the ty Plans, the Arabic Figures to the Parish Plans.

e dimensions of the sheets on the Six-inch scale being four miles by six miles rea is twenty-four square miles, equal to 15,360 acres.

ollowing are the characters employed on the Ordnance Plans on the Scales of 1-2500, and 6 inches to a mile :—

ty Names	C	Hundreds or Wards	W
hes	P	Townships	T
Parochial	E	Division of Townships	T

quities ..... ROMAN / Druidical or Saxon / Norman or Subsequent

The descriptions of the boundaries are shown by the following initials :—

re of Stream	*C.S.*	Centre of Fence	*C.F.*
re of Road	*C.R.*	Top of Cop	*T.C.*
of Stream or Drain	*S.S.* or *S.D.*	Centre of Wall	*C.W.*
of Hedge	*R.H.*	Defaced	*Def.*
of Wall	*F.W.*	Track of Stream	*T.S.*

Undefined ..... *Und.*

re a change occurs in the boundaries, the symbol [o—o] is used to show the part at which the change takes place.

N.B.—To convert Decimal Fractions of an Acre into Roods and Perches, multiply the decimal first by 4 and then by 40, preserving the same number of decimals in the product.

Examples—

			Acres.				Acres.
			633·357				527·013
			4				4
			1·428				·052
			40				40
A.	R.	P.	17·120	A.	R.	P.	2·080
633	1	17		527	0	2	

TABLE

FOR CONVERTING DECIMAL PARTS OF AN ACRE INTO ROODS AND PERCHES.

Perch.	0 Rood.	1 Rood.	2 Roods.	3 Roods.	Perch.	0 Rood.	1 Rood.	2 Roods.	3 Roods.
0	·000	·250	·500	·750	21	·131	·381	·631	·881
1	·006	·256	·506	·756	22	.137	·387	·637	·887
2	·012	·262	·512	·762	23	·144	·394	·644	·894
3	·019	·269	·519	·769	24	·150	·400	·650	·900
4	·025	·275	·525	·775	25	·156	·406	·656	·906
5	·031	·281	·531	·781	26	·162	·412	·662	·912
6	·037	·287	·537	·787	27	·169	·419	·669	·919
7	·044	·294	·544	·794	28	·175	·425	·675	·925
8	·050	·300	·550	·800	29	·181	·431	·681	·931
9	·056	·306	·556	·806	30	·187	·437	·687	·937
10	·062	·312	·562	·812	31	·194	·444	·694	·944
11	·069	·319	·569	·819	32	·200	·450	·700	·950
12	·075	·325	·575	·825	33	·209	·456	·706	·956
13	·081	·331	·581	.831	34	·212	·462	·712	·962
14	·087	·337	·587	·837	35	·216	·469	·719	·969
15	·094	·344	·594	·844	36	·225	·475	·725	·975
16	·100	·350	·600	·850	37	·231	·481	·731	·981
17	·106	·356	·606	·856	38	·237	·487	·737	·987
18	·112	·362	·612	·862	39	·244	·494	·744	·994
19	.119	·369	·619	·869	40	·250	·500	·750	1·000
20	·125	·375	·625	·875					

PARISH OF KINNERLEY
(PART OF),
HUNDRED OF OSWESTRY,
SHROPSHIRE—(Northern Division).

No. on Plan.	Area in Acres.	Remarks.	No. on Plan.	Area in Acres.	Remarks.
1	·674	Pasture.	40	6·787	Pasture, &c.
2	·745	Arable.	41	13·395	Arable, &c.
3	10·494	Arable.	42	9·115	Arable.
4	·865	Arable.	43	20·388	Ornamental ground.
5	·404	House, garden, &c.	44	7·870	Arable, &c.
6	7·476	Arable.	45	11·621	Arable, &c.
7	·566	Arable.	46	·159	Road.
8	·594	Road.	47	7·245	Pasture.
9	8·230	Arable.	48	1·350	Arable.
10	8·907	Arable.	49	8·215	Arable.
11	·336	House, garden, &c.	50	7·752	Arable.
12	6·665	Arable.	51	8·329	Pasture.
13	·421	Houses, gardens, &c.	52	9·121	Arable.
14	7·799	Arable.	53	5·698	Arable.
15	·183	Road.	54	·512	Houses, gardens, &c.
16	1·589	Road.	55	2·521	Pasture, &c.
17	1·130	Pasture, &c.	56	7·580	Pasture.
18	10·371	Arable.	57	·271	House and yard.
19	14·330	Arable.	58	2·555	Road.
20	10·897	Arable, &c.	59	2·754	Pasture, &c.
21	·580	Road.	60	2·415	Pasture.
22	6·315	Arable.	61	·892	Houses, yards, &c.
23	7·697	Arable, &c.	62	·248	Orchard, &c.
24	8·236	Arable.	63	4·534	Pasture.
25	·196	Wood.	64	3·141	Arable.
26	·631	Road.	65	4·656	Pasture, &c.
27	8·711	Pasture, &c.	66	5·191	Arable, &c.
28	1·591	Pasture.	67	·857	Pasture, &c.
29	11·664	Arable.	68	12·946	Pasture, &c.
30	17·017	Arable.	69	·530	Arable.
31	1·030	Wood.	70	3·712	Pasture.
32	6·129	Pasture, &c.	71	10·801	Arable and pasture.
33	17·166	Pasture, &c.	72	·653	River Morda.
34	4·854	Arable.	73	4·864	Arable.
35	6·937	Arable.	74	9·409	Arable.
36	2·490	River Morda.	75	·413	Arable.
37	3·848	Pasture.	76	1·633	Arable.
38	3·058	Pasture.	77	3·385	Arable.
39	3·322	Pasture.	78	·522	Arable.

No. on Plan.	Area in Acres.	Remarks.	No. on Plan.	Area in Acres.	Remarks.
79	2·964	Arable.	131	·156	Road.
80	5·545	Arable, &c.	132	·936	Pasture.
81	9·270	Arable.	133	1·000	Pasture.
82	9·815	Pasture, &c.	134	·782	Wood.
83	1·324	Arable.	135	·336	House, garden, &c.
84	·444	Road.	136	·786	Pasture.
85	2·638	Pasture, &c.	137	·500	Pasture.
86	6·828	Arable, &c.	138	11·700	Arable, &c.
87	3·596	Road.	139	3·073	Arable.
88	7·679	Arable.	140	8·238	Arable, &c.
89	13·437	Pasture, &c.	141	13·510	Arable, &c.
90	1·033	Houses, gardens, &c.	142	10·255	Pasture, &c.
91	3·807	Road.	143	·913	Pasture.
92	7·748	Arable, &c.	144	2·213	Pasture, &c.
93	·251	House, garden, &c.	145	2·728	Arable.
94	·917	Houses, yards, &c.	146	2·338	Pasture.
95	1·623	Pasture, &c.	147	1·905	Pasture.
96	·174	Arable.	148	5·132	Pasture.
97	·508	Pasture.	149	1·277	Road.
98	·361	House, garden, &c.	150	2·175	Pasture.
99	1·153	Houses, yards, &c.	151	7·990	Pasture.
100	1·490	Pasture, &c.	152	9·895	Pasture.
101	·590	Pasture.	153	14·541	Pasture, &c.
102	·562	Houses, gardens, &c.	154	·150	Pasture.
103	·801	Pasture.	155	·020	Garden.
104	·356	Road.	156	1·136	Pasture.
105	·168	House and garden.	157	2·763	Pasture, &c.
106	·832	Pasture.	158	1·481	Wood.
107	3·856	Pasture, &c.	159	·979	Pond.
108	7·905	Pasture, &c.	160	·398	Wood.
109	2·898	Arable.	161	1·324	Pasture, &c.
110	11·513	Arable, &c.	162	·341	House, garden, &c.
111	·717	Houses, yards, &c.	163	·593	Pasture.
112	2·708	Pasture.	164	·771	Pasture, &c.
113	2·504	Pasture.	165	·860	Pasture, &c.
114	1·261	Wood.	166	1·125	Pasture, &c.
115	1·927	Pasture, &c.	167	7·726	Pasture.
116	5·984	Pasture.	168	5·631	Arable.
117	1·202	Pasture.	169	2·638	Arable, &c.
118	·276	Garden.	170	·677	Pasture.
119	·367	House, yard, &c.	171	·786	Pasture.
120	2·085	Pasture.	172	·937	Pasture.
121	6·840	Arable.	173	·786	Houses, gardens, &c.
122	1·975	Arable.	174	·439	Pasture.
123	1·342	Pasture.	175	·232	House, garden, &c.
124	1·870	Pasture, &c.	176	·314	Pasture.
125	8·270	Arable, &c.	177	7·227	Arable.
126	1·863	Pasture, &c.	178	4·194	Arable.
127	4·285	Arable, &c.	179	5·345	Road.
128	·525	Pasture.	180	9·298	Arable, &c.
129	7·380	Arable, &c.	181	·105	Road.
130	9·544	Pasture, &c.	182	·562	Houses, pasture, &c.

No. on Plan.	Area in Acres.	Remarks.	No. on Plan.	Area in Acres.	Remarks.
183	1·628	Pasture, &c.	235	3·830	Pasture, &c.
184	·260	House, garden, &c.	236	6·165	Pasture, &c.
185	1·076	Pasture, &c.	237	4·712	Pasture.
186	14·300	Pasture, &c.	238	5·250	Arable.
187	·300	House, pasture, &c.	239	8·184	Arable.
188	2·820	Pasture.	240	2·457	Pasture, &c.
189	9·192	Pasture, &c.	241	·940	Pasture and bushes.
190	7·376	Arable.	242	·283	Pasture.
191	4·346	Arable.	243	4·072	Pasture, &c.
192	5·089	Arable.	244	1·304	Pasture, &c.
193	8·193	Arable.	245	2·400	Wood.
194	8·295	Arable, &c.	246	6·196	Arable.
195	4·093	Pasture.	247	1·444	Pasture.
196	4·653	Arable, &c.	248	1·071	Pasture.
197	4·357	Arable, &c.	249	·305	House, garden, &c.
198	·146	Road.	250	·076	Pasture.
199	4·904	Arable.	251	·850	Arable, &c.
200	1·008	Pasture.	252	·980	Pasture, &c.
201	·260	House, garden, &c.	253	·435	Pasture.
202	1·030	Pasture.	254	·331	Pasture.
203	·706	Wood.	255	1·062	Pasture.
204	5·895	Arable.	256	·479	Pasture.
205	6·664	Arable, &c.	257	·462	House, garden, &c.
206	4·047	Arable, &c.	258	·353	Pasture.
207	3·953	Arable, &c.	259	1·889	Pasture.
208	·402	Orchard.	260	·831	Pasture.
209	·996	Houses, gardens, &c.	261	3·919	Pasture.
210	·428	Orchard.	262	3·064	Pasture, &c.
211	17·077	Pasture, &c.	263	2·727	Pasture.
212	5·265	Arable.	264	3·893	Pasture.
213	3·928	Pasture, &c.	265	1·039	Ornamental ground.
214	1·333	Road.	266	7·631	Arable, &c.
215	4·617	Pasture, &c.	267	·656	Wood.
216	14·459	Pasture, &c.	268	1·347	Pasture.
217	5·249	Pasture, &c.	269	4·418	Arable.
218	3·839	Arable, &c.	270	·215	Road.
219	·217	House, garden, &c.	271	2·188	Arable, &c.
220	1·955	Pasture.	272	4·980	Arable.
221	3·331	Wood.	273	2·353	Arable.
222	2·369	Arable, &c.	274	5·418	Arable.
223	·631	Pasture.	275	2·984	Arable.
224	·414	Houses, gardens, &c.	276	2·038	Arable.
225	·168	Wood.	277	1·729	Arable.
226	7·146	Pasture.	278	7·903	Pasture, &c.
227	3·024	Pasture.	279	·521	Arable, &c.
228	4·571	Arable.	280	·800	Arable, &c.
229	3·476	Pasture.	281	·465	Arable, &c.
230	8·644	Arable, &c.	282	·552	Arable.
231	5·583	Arable.	283	3·299	Pasture, &c.
232	8·131	Arable.	284	·706	Arable.
233	·150	Road.	285	·584	Arable.
234	8·199	Pasture, &c.	286	1·275	Houses, gardens, &c.

No. on Plan.	Area in Acres.	Remarks.	No. on Plan.	Area in Acres.	Remarks.
287	1·256	Road.	339	·967	Arable.
288	·455	Pasture, &c.	340	2·850	Arable, &c.
289	·227	House, garden, &c.	341	2·081	Arable.
290	2·059	Arable.	342	1·785	Road.
291	·830	Pasture.	343	·268	House, garden, &c.
292	2·066	Arable.	344	·180	Pasture.
293	6·591	Arable, &c.	345	·378	House, &c.
294	3·189	Pasture, &c.	346	·290	Pasture.
295	6·171	Arable.	347	1·979	Arable, &c.
296	·760	Pasture, &c.	348	1·172	Arable, &c.
297	·548	Houses, yards, &c.	349	·301	House, garden, &c.
298	4·782	Arable.	350	5·586	Rough pasture, &c.
299	4·348	Arable.	351	4·283	Arable, &c.
300	2·219	Arable.	352	2·499	Arable, &c.
301	·836	Houses, gardens, &c.	353	3·832	Arable.
302	·347	Pasture.	354	1·760	Arable, &c.
303	·670	Road.	355	1·912	Arable, &c.
304	·870	Pasture, &c.	356	2·204	Arable, &c.
305	·830	Pasture.	357	7·423	Arable.
306	4·198	Arable, &c.	358	7·479	Arable.
307	·727	Pasture, &c.	359	3·869	Pasture, &c.
308	1·714	Arable.	360	6·761	Pasture.
309	1·223	Arable.	361	·281	Pasture.
310	2·656	Arable.	362	1·192	Houses, gardens, &c.
311	1·729	Arable.	363	1·624	Pasture.
312	·661	Arable.	364	1·488	Ornamental ground.
313	3·937	Arable.	365	·379	Houses, yards, &c.
314	·757	Pasture, &c.	366	5·371	Ornamental ground.
315	·591	Pasture.	367	2·017	Pasture.
316	1·263	Pasture.	368	7·083	Ornamental ground.
317	·639	Arable, &c.	369	4·776	Arable.
318	1·577	Arable.	370	·940	Pasture.
319	1·408	Arable, &c.	371	6·392	Pasture, &c.
320	1·860	Arable.	372	·215	House, pasture, &c.
321	·969	Arable.	373	6·319	Arable.
322	·508	Arable.	374	·792	Arable.
323	1·149	Arable.	375	·246	Houses, gardens, &c.
324	·380	Arable, &c.	376	2·546	Arable, &c.
325	·406	Arable, &c.	377	1·094	Houses, yards, &c.
326	·688	Houses, gardens, &c.	378	·830	Pasture, &c.
327	·156	Houses, gardens, &c.	379	·623	Pasture.
328	·233	Pasture.	380	·266	House, garden, &c.
329	·808	Arable.	381	8·051	Arable, &c.
330	·926	Arable.	382	8·522	Pasture, &c.
331	·538	Arable.	383	·509	Pasture.
332	1·520	Arable.	384	·458	Arable.
333	·936	Arable.	385	·750	Houses, gardens, &c.
334	·210	House, garden, &c.	386	·166	Houses, gardens, &c.
335	·738	Arable.	387	3·127	Pasture.
336	4·004	Arable.	388	·787	Arable.
337	·808	Houses, gardens, &c.	389	5·600	Arable.
338	1·321	Pasture, &c.	390	·393	Gardens.

No. on Plan.	Area in Acres.	Remarks.	No. on Plan.	Area in Acres.	Remarks.
391	1·032	Pasture, &c.	443	4·063	Arable.
392	1·201	Arable.	444	4·922	Pasture, &c.
393	1·256	Arable.	445	2·635	Arable, &c.
394	1·609	Pasture.	446	·644	Pasture.
395	·407	House, garden, &c.	447	·375	Houses, gardens, &c.
396	5·471	Arable, &c.	448	·879	Orchard.
397	2·530	Arable.	449	2·799	Pasture.
398	5·959	Arable, &c.	450	2·476	Road.
399	·508	Arable.	451	5·164	Arable.
400	·677	Arable, &c.	452	8·712	Pasture.
401	3·753	Arable.	453	2·441	Houses, yards, &c.
402	4·736	Arable, &c.	454	3·612	Pasture.
403	9·012	Arable.	455	14·923	Pasture, &c.
404	9·728	Pasture, &c.	456	11·979	Pasture, &c.
405	2·979	Pasture.	457	5·497	Road.
406	1·734	Pasture, &c.	458	1·116	House and orchard.
407	5·370	Arable, &c.	459	4·147	Pasture, &c.
408	·709	Houses, gardens, &c.	460	·300	Pasture.
409	·649	House, arable, &c.	461	·485	Houses, gardens, &c.
410	4·412	Pasture.	462	·139	Garden.
411	2·237	Pasture, &c.	463	1·259	Pasture.
412	1·769	Pasture, &c.	464	2·561	Arable.
413	·589	Houses, yards, &c.	465	1·649	Arable.
414	1·042	Pasture.	466	4·821	Arable.
415	4·032	Pasture.	467	·820	Pasture.
416	·389	Pasture.	468	·297	Pasture.
417	·580	Pasture.	469	3·924	Pasture.
418	12·645	Pasture.	470	1·114	Arable, &c.
419	7·386	Pasture.	471	·220	House, garden, &c.
420	1·013	Road.	472	2·863	Pasture, &c.
421	·528	House, garden, &c.	473	6·819	Arable.
422	10·651	Pasture, &c.	474	1·202	Houses, yards, &c.
423	6·301	Pasture, &c.	475	10·035	Arable.
424	22·455	Pasture, &c.	476	1·043	Orchard.
425	7·191	Arable.	477	·787	Arable.
426	1·423	Road.	478	4·059	Arable.
427	·239	Slope.	479	10·726	Pasture, &c.
428	9·538	Pasture, &c.	480	·214	Houses, gardens, &c.
429	9·050	Pasture, &c.	481	·552	Arable, &c.
430	7·004	Arable.	482	5·184	Arable.
431	4·758	Arable.	483	2·602	Pasture, &c.
432	6·692	Arable.	484	3·497	Arable, &c.
433	5·455	Arable, &c.	485	1·255	Road.
434	4·598	Arable, &c.	486	·149	House, garden, &c.
435	14·209	Pasture.	487	·523	Arable.
436	3·973	Mill stream.	488	6·172	Arable, &c.
437	32·930	Pasture, &c.	489	7·330	Arable, &c.
438	·734	Pasture.	490	·571	Houses, gardens, &c.
439	·099	Rough pasture.	491	·287	Arable.
440	·674	River Vyrnwy.	492	·177	Arable.
441	11·898	Pasture, &c.	493	·640	Arable, &c.
442	9·400	Pasture, &c.	494	·341	Pasture, &c.

No. on Plan.	Area in Acres.	Remarks.	No. on Plan.	Area in Acres.	Remarks.
495	1·278	Arable.	547	12·816	Pasture.
496	1·370	Pasture.	548	5·508	Arable, &c.
497	·166	Wood.	549	8·818	Arable.
498	·937	Arable.	550	7·011	Arable.
499	4·353	Arable.	551	4·819	Arable.
500	·890	Arable.	552	8·941	Arable.
501	5·687	Arable, &c.	553	11·910	Arable.
502	7·545	Pasture, &c.	554	2·087	Arable.
503	7·833	Arable.	555	9·118	Arable, &c.
504	5·455	Pasture.	556	5·904	Pasture, &c.
505	7·666	Arable, &c.	557	10·332	Pasture, &c.
506	·690	Arable.	558	3·760	Arable, &c.
507	1·673	Arable.	559	·678	Pasture, &c.
508	4·312	Arable.	560	6·249	Pasture, &c.
509	3·879	Arable.	561	·836	Pasture.
510	5·519	Pasture, &c.	562	1·054	Arable.
511	1·295	Pasture.	563	1·531	Arable.
512	1·298	Pasture.	564	5·626	Pasture.
513	·219	Houses, gardens, &c.	565	9·059	Pasture.
514	2·246	Arable.	566	2·593	Pasture, &c.
515	5·374	Arable.	567	2·633	Pasture.
516	14·387	Arable, &c.	568	3·743	Arable.
517	4·114	Arable.	569	12·250	Pasture.
518	·592	Pasture, &c.	570	·480	House, garden, &c.
519	18·962	Pasture, &c.	571	·523	Pasture.
520	11·968	Pasture, &c.	572	1·166	Pasture, &c.
521	11·185	Arable.	573	31·139	Railway.
522	·841	Houses, yards, &c.	574	2·857	Pasture.
523	·593	Pasture, &c.	575	·380	House, orchard, &c.
524	7·228	Pasture, &c.	576	3·466	Pasture, &c.
525	5·613	Arable, &c.	577	2·891	Pasture, &c.
526	13·497	Pasture, &c.	578	1·409	Arable, &c.
527	19·900	Pasture, &c.	579	1·569	Pasture, &c.
528	12·151	Pasture.	580	4·151	Arable.
529	1·184	Pasture.	581	·612	Arable.
530	3·629	Pasture.	582	1·078	Pasture.
531	7·177	Pasture.	583	3·739	Road.
532	3·644	Arable.	584	14·345	Pasture.
533	13·457	Pasture.	585	1·869	Arable.
534	4·664	Arable.	586	·248	Pasture, &c.
535	3·931	Arable.	587	·697	Arable.
536	8·560	Arable.	588	·243	Arable.
537	7·446	Pasture.	589	2·696	Arable, &c.
538	·144	Garden.	590	·598	Pasture.
539	4·003	Arable.	591	·407	Houses, gardens, &c.
540	7·674	Pasture, &c.	592	·522	Arable.
541	6·934	Arable.	593	·628	Arable.
542	4·812	Arable, &c.	594	·534	Arable.
543	9·691	Pasture, &c.	595	·380	House, garden, &c.
544	7·955	Pasture, &c.	596	·634	Arable.
545	4·425	Arable.	597	·476	House, gardens, &c.
546	6·145	Arable, &c.	598	9·611	Arable, &c.

No. on Plan.	Area in Acres.	Remarks.	No. on Plan.	Area in Acres.	Remarks.
599	7·448	Arable, &c.	651	6·487	Arable.
600	3·198	Willows.	652	5·550	Arable, &c.
601	11·322	Pasture, &c.	653	·908	Arable, &c.
602	1·199	Orchard.	654	1·232	Arable, &c.
603	1·392	Houses, yards, &c.	655	12·045	Pasture, &c.
604	6·820	Pasture, &c.	656	6·555	Arable, &c.
605	3·807	Arable, &c.	657	6·990	Arable, &c.
606	·779	Willows.	658	1·165	Houses, yards, &c.
607	4·165	Arable.	659	2·476	Arable.
608	·843	Pasture, &c.	660	4·754	Pasture.
609	2·348	Pasture, &c.	661	3·642	Pasture.
610	2·398	Arable.	662	27·401	Pasture, &c.
611	15·873	Arable, &c.	663	·920	Arable, &c.
612	6·831	Arable, &c.	664	·367	Road.
613	5·931	Arable.	665	2·850	Arable.
614	·270	Houses, gardens, &c.	666	1·177	Arable.
615	9·005	Arable.	667	5·238	Pasture.
616	21·447	Pasture, &c.	668	4·098	Arable.
617	8·553	Arable.	669	2·952	Pasture, &c.
618	1·438	Arable.	670	·108	Pasture.
619	1·309	Arable.	671	2·584	Pasture.
620	·642	Pasture, &c.	672	6·330	Arable, &c.
621	·231	House, garden, &c.	673	9·980	Arable, &c.
622	·628	Pasture.	674	12·352	Pasture, &c.
623	1·979	Pasture, &c.	675	1·556	Arable.
624	1·242	Arable.	676	6·256	Arable, &c.
625	2·700	Road.	677	8·215	Pasture, &c.
626	·299	House, garden, &c.	678	4·281	Pasture, &c.
627	6·200	Arable, &c.	679	6·002	Arable, &c.
628	1·367	Pasture, &c.	680	4·457	Arable, &c.
629	·511	Pasture, &c.	681	5·098	Arable, &c.
630	4·853	Arable.	682	10·768	Arable, &c.
631	10·947	Arable, &c.	683	11·172	Arable, &c.
632	5·436	Arable, &c.	684	8·324	Arable.
633	2·797	Pasture, &c.	685	·273	Pasture.
634	·704	Pasture, &c.	686	2·059	Road.
635	·583	Houses, yards, &c.	687	·696	Arable.
636	6·007	Arable, &c.	688	1·970	Arable.
637	13·404	Pasture, &c.	689	3·276	Arable.
638	2·558	Pasture, &c.	690	·123	Road.
639	·412	Pasture.	691	·568	Pasture.
640	5·785	Arable.	692	·929	Houses, gardens, &c.
641	·203	Pasture.	693	6·023	Arable.
642	·229	House, garden, &c.	694	4·709	Arable.
643	·163	House, garden, &c.	695	1·153	Pasture, &c.
644	·258	Pasture, &c.	696	·651	Pasture.
645	3·227	Arable, &c.	697	·910	Houses, gardens, &c.
646	2·232	Arable.	698	2·484	Arable.
647	1·575	Arable, &c.	699	3·604	Pasture.
648	6·143	Road.	700	·963	Pasture.
649	·247	House, garden, &c.	701	1·293	Pasture.
650	·370	Pasture.	702	2·146	Pasture.

No. on Plan.	Area in Acres.	Remarks.	No. on Plan.	Area in Acres.	Remarks.
703	3·498	Pasture.	755	1·374	Arable.
704	·699	Pasture.	756	1·168	Arable.
705	·649	Houses, gardens, &c.	757	·255	Houses, gardens, &c.
706	·714	Pasture.	758	·206	House, gardens, &c.
707	·308	House, garden, &c.	759	·683	Arable, &c.
708	·906	Houses, gardens, &c.	760	1·746	Arable, &c.
709	5·307	Pasture, &c.	761	·178	Wood.
710	2·707	Pasture.	762	·633	Arable.
711	·296	Houses, gardens, &c.	763	·432	Arable, &c.
712	1·466	Pasture.	764	·404	Houses, gardens, &c.
713	1·732	Arable.	765	2·333	Pasture, &c.
714	·276	Road.	766	2·591	Arable, &c.
715	11·888	Road.	767	1·473	Pasture, &c.
716	1·529	Pasture.	768	1·355	Arable, &c.
717	·404	Houses, gardens, &c.	769	·587	Arable.
718	2·767	Pasture, &c.	770	3·000	Arable, &c.
719	·726	Pasture.	771	1·516	Arable.
720	·700	Pasture.	772	·868	Arable.
721	2·867	Pasture.	773	·278	House, garden, &c.
722	·215	House, garden, &c.	774	·365	Arable.
723	·236	Arable.	775	·899	Arable.
724	·697	Arable.	776	1·127	Arable, &c.
725	·550	Arable.	777	·693	Houses, gardens, &c.
726	1·011	Arable.	778	·559	Arable.
727	·646	Houses, gardens, &c.	779	3·178	Arable.
728	1·937	Pasture, &c.	780	1·879	Arable, &c.
729	3·820	Pasture, &c.	781	1·230	Houses, yards, &c.
730	·843	Arable.	782	4·779	Arable.
731	1·128	Arable.	783	3·829	Arable, &c.
732	1·081	Houses, gardens, &c.	784	·646	Road.
733	1·381	Pasture.	785	7·827	Arable, &c.
734	1·005	Pasture.	786	7·100	Arable, &c.
735	·385	House, garden, &c.	787	3·174	Pasture.
736	·945	Houses, gardens, &c.	788	1·379	Houses, yards, &c.
737	·418	Arable.	789	·833	Garden, &c.
738	1·189	Pasture and arable.	790	·466	Wood.
739	·317	House, garden, &c.	791	14·384	Arable.
740	·455	Pasture.	792	·304	House, pasture, &c.
741	·435	Pasture, &c.	793	1·036	Arable.
742	·651	House and pasture.	794	2·336	Arable.
743	·967	Arable.	795	·705	Pasture, &c.
744	·811	Arable.	796	·673	Houses, gardens, &c.
745	·750	Arable.	797	·238	Pasture.
746	1·238	Pasture, &c.	798	·237	Pasture, &c.
747	1·735	Arable.	799	·464	Pasture.
748	·525	Houses, gardens, &c.	800	·813	Houses, gardens, &c.
749	·278	Arable.	801	2·209	Arable, &c.
750	·329	House, garden, &c.	802	1·009	Church and graveyard.
751	·855	Arable.			
752	1·883	Arable.	803	·949	Houses and gardens.
753	1·714	Arable.	804	·443	Pasture.
754	·625	House, arable, &c.	805	·457	Houses, gardens, &c.

No. on Plan.	Area in Acres.	Remarks.	No. on Plan.	Area in Acres.	Remarks.
806	·449	Pasture.	858	13·537	Arable, &c.
807	·532	Arable, &c.	859	5·166	Arable, &c.
808	·601	Pasture.	860	1·786	Pasture, &c.
809	·955	Arable.	861	9·317	Arable.
810	·305	Road.	862	·250	House, gardens, &c.
811	·359	House, gardens, &c.	863	1·444	Houses, gardens, &c.
812	·334	House, garden, &c.	864	14·045	Ornamental ground.
813	·387	Pasture.	865	4·706	Pasture, &c.
814	·889	Pasture.	866	7·479	Arable, &c.
815	·306	House and orchard.	867	·827	Pasture.
816	·425	Road.	868	1·672	Road.
817	1·760	Pasture, &c.	869	14·929	Arable.
818	1·137	Pasture, &c.	870	6·036	Arable.
819	·465	House, garden, &c.	871	4·155	Arable.
820	5·277	Arable, &c.	872	1·952	Arable, &c.
821	1·386	Arable.	873	2·065	Arable.
822	4·003	Arable, &c.	874	9·695	Arable.
823	5·174	Arable, &c.	875	8·183	Arable.
824	7·545	Arable, &c.	876	1·837	Arable.
825	3·326	Arable, &c.	877	·699	Pasture.
826	1·095	Arable, &c.	878	9·109	Arable.
827	·348	Orchard, &c.	879	16·240	Pasture, &c.
828	7·730	Arable, &c.	880	·828	Houses, gardens, &c.
829	·810	Arable, &c.	881	3·560	Pasture.
830	1·355	Arable.	882	2·020	Arable, &c.
831	·547	House, garden, &c.	883	2·599	Arable, &c.
832	·749	Arable, &c.	884	4·570	Arable, &c.
833	·458	Arable.	885	3·546	Arable.
834	·475	Arable.	886	2·925	Road.
835	·705	Arable, &c.	887	·689	Arable.
836	·188	Arable, &c.	888	1·606	Pasture.
837	·805	Arable.	889	·565	Houses, gardens, &c.
838	1·708	Arable.	890	·292	Arable.
839	·671	Road.	891	·366	Arable.
840	1·305	Arable.	892	·552	Arable, &c.
841	·809	Arable.	893	·506	Arable.
842	·781	Arable.	894	·725	Arable, &c.
843	1·493	Road.	895	·342	Arable.
844	1·244	Pasture.	896	·258	Arable.
845	·370	Arable.	897	·316	House, garden, &c.
846	·352	House, garden, &c.	898	·412	Arable.
847	1·018	Arable.	899	1·340	Pasture, &c.
848	·363	Houses, gardens, &c.	900	7·526	Arable, &c.
849	2·596	Pasture, &c.	901	·245	House, garden, &c.
850	·434	Houses, yards, &c.	902	2·115	Arable.
851	4·971	Arable.	903	6·852	Arable, &c.
852	3·942	Arable.	904	7·829	Arable, &c.
853	1·843	Arable, &c.	905	1·815	Arable.
854	·452	Arable, &c.	906	3·780	Arable.
855	·644	Arable.	907	1·812	Arable.
856	·692	Arable.	908	3·987	Arable, &c.
857	1·413	Arable, &c.	909	1·867	Arable.

No. on Plan.	Area in Acres.	Remarks.	No. on Plan.	Area in Acres.	Remarks.
910	2·843	Pasture, &c.	962	1·517	Pasture.
911	·761	Road.	963	1·345	Arable.
912	3·991	Pasture.	964	·858	Arable.
913	·464	Garden, &c.	965	·818	House, pasture, &c.
914	·989	Arable.	966	5·954	Arable.
915	·888	Arable.	967	5·791	Arable, &c.
916	·691	Arable, house, &c.	968	6·682	Road.
917	·393	Houses, gardens, &c.	969	·163	Slope.
918	3·061	Arable.	970	11·332	Arable.
919	5·423	Arable, &c.	971	11·259	Arable, &c.
920	1·045	Houses, gardens, &c.	972	7·948	Pasture, &c.
921	·398	Orchard.	973	8·710	Pasture.
922	5·165	Arable.	974	8·282	Arable.
923	·084	Slope.	975	5·309	Pasture, &c.
924	8·132	Pasture, &c.	976	2·272	Pasture, &c.
925	9·902	Arable.	977	2·696	Arable.
926	5·059	Arable, &c.	978	2·384	Pasture, &c.
927	8·274	Arable, &c.	979	4·961	Arable, &c.
928	6·001	Arable, &c.	980	·274	Pasture, &c.
929	7·181	Arable, &c.	981	·152	Houses and gardens.
930	9·010	Arable.	982	·352	House, pasture, &c.
931	11·724	Arable, &c.	983	1·870	Pasture, &c.
932	1·572	Houses, yards, &c.	984	·526	Houses, gardens, &c.
933	10·273	Arable, &c.	985	1·603	Pasture, &c.
934	·807	Mill pond.	986	5·729	Pasture, &c.
935	3·376	Arable, &c.	987	10·868	Pasture, &c.
936	3·951	Arable, &c.	988	2·253	Pasture, &c.
937	4·726	Arable, &c.	989	5·809	Arable, &c.
938	4·457	Arable, &c.	990	2·648	Arable, &c.
939	7·689	Pasture, &c.	991	6·913	Arable.
940	·130	House, pasture, &c.	992	4·675	Arable, &c.
941	3·952	Arable.	993	13·606	Arable, &c.
942	1·323	Arable, &c.	994	5·155	Road.
943	1·382	Arable, &c.	995	12·650	Pasture, &c.
944	2·663	Arable.	996	6·089	Arable.
945	10·314	Arable, marsh, &c.	997	·728	Arable.
946	4·604	Arable, &c.	998	2·191	Pasture and furze.
947	4·053	Pasture.	999	·816	Arable.
948	3·521	Arable.	1000	1·578	Arable.
949	4·813	Arable.	1001	2·297	Arable.
950	10·538	Pasture, &c.	1002	1·903	Wood.
951	29·513	Pasture, &c.	1003	7·161	Arable, &c.
952	1·136	Brickworks.	1004	9·158	Arable.
953	2·083	Arable.	1005	1·737	Road.
954	1·287	Arable.	1006	·328	House, garden, &c.
955	·711	Arable.	1007	2·850	Wood.
956	·780	Arable.	1008	5·006	Rough pasture, furze, &c.
957	1·653	Arable.			
958	1·967	Pasture, &c.	1009	·348	Houses, gardens, &c.
959	1·239	Pasture, &c.	1010	·718	Arable.
960	·891	Pasture.	1011	·214	House, garden, &c.
961	1·249	Pasture.	1012	·438	Arable.

No. on Plan.	Area in Acres.	Remarks.	No. on Plan.	Area in Acres.	Remarks.
1013	9·169	Wood, &c.	1065	·268	House, garden, &c.
1014	·814	Arable, &c.	1066	·422	Arable.
1015	7·440	Wood, &c.	1067	·488	Arable.
1016	1·106	Arable.	1068	·710	Arable.
1017	8·912	Rough pasture, &c.	1069	3·094	Arable.
1018	·298	House, garden, &c.	1070	·809	Arable.
1019	2·164	Arable.	1071	·290	Arable.
1020	·368	Arable.	1072	·158	House, garden, &c.
1021	10·705	Arable, &c.	1073	·358	Arable.
1022	2·815	Arable.	1074	·582	Arable.
1023	·520	House, garden, &c.	1075	3·884	Arable.
1024	·793	Arable, &c.	1076	·506	House, pasture, &c.
1025	·477	Arable.	1077	·267	Road.
1026	3·467	Arable.	1078	3·201	Arable, &c.
1027	·425	House, garden, &c.	1079	·687	Arable.
1028	·460	Pasture.	1080	3·916	Arable.
1029	·386	Quarry.	1081	4·479	Arable.
1030	11·490	Arable.	1082	3·679	Arable.
1031	·570	Houses, gardens, &c.	1083	2·847	Arable.
1032	1·031	Arable, &c.	1084	3·257	Arable.
1033	2·037	Arable.	1085	6·987	Arable.
1034	·963	Pasture.	1086	2·855	Arable.
1035	·738	Arable.	1087	21·589	Arable, marsh, &c.
1036	1·188	Arable.	1088	·140	House, garden, &c.
1037	1·611	Arable, &c.	1089	2·504	Arable.
1038	4·870	Arable, &c.	1090	·446	Arable.
1039	·252	Houses, gardens, &c.	1091	·149	House, garden, &c.
1040	·428	Arable.	1092	1·266	Arable, &c.
1041	·186	House, garden, &c.	1093	1·267	Arable.
1042	·418	Arable.	1094	·857	Arable.
1043	·773	Arable, &c.	1095	1·857	Road.
1044	·751	Pasture, &c.	1096	10·913	Arable.
1045	4·305	Arable, &c.	1097	5·019	Arable.
1046	1·070	Arable.	1098	3·893	Arable.
1047	·511	House, arable, &c.	1099	3·469	Arable.
1048	·953	House, arable, &c.	1100	·588	Pasture.
1049	·258	Arable.	1101	·269	Road.
1050	·480	House, orchard, &c.	1102	1·088	Houses, gardens, &c.
1051	·444	Houses, gardens, &c.	1103	3·206	Arable, &c.
1052	1·524	Arable.	1104	2·705	Arable.
1053	·933	Arable.	1105	·568	Pasture, &c.
1054	·813	Arable.	1106	·458	Arable, &c.
1055	·239	Arable.	1107	3·595	Arable.
1056	1·098	Arable.	1108	6·947	Arable, &c.
1057	·747	Arable.	1109	2·715	Arable.
1058	·424	Pasture, &c.	1110	4·603	Arable.
1059	·378	Arable.	1111	9·014	Arable.
1060	9 993	Arable.	1112	11·401	Arable.
1061	·552	House, garden, &c.	1113	1·595	Road.
1062	4·351	Arable.	1114	8·194	Arable.
1063	1·945	Arable.	1115	3·162	Arable.
1064	·649	Arable, &c.	1116	3·391	Arable.

No. on Plan.	Area in Acres.	Remarks.	No. on Plan.	Area in Acres.	Remarks.
1117	2·412	Arable.	1169	·054	Shingle.
1118	1·005	Pasture.	1170	·880	Shingle.
1119	·439	Road.	1171	17·413	Pasture, &c.
1120	4·314	Arable, &c.	1172	11·709	Pasture, &c.
1121	3·914	Arable, &c.	1173	1·958	Pasture.
1122	·320	Road.	1174	4·135	River Vyrnwy.
1123	2·826	Arable.	1175	3·540	Pasture, &c.
1124	3·115	Arable.	1176	·348	Shingle.
1125	2·251	Arable.	1177	2·738	Orchard.
1126	2·522	Arable.	1178	·919	Pasture, &c.
1127	4·087	Arable.	1179	·863	Pasture, &c.
1128	5·381	Arable, &c.	1180	·262	Shingle.
1129	12·804	Pasture, &c.	1181	25·758	Pasture, &c.
1130	·447	Road.	1182	·323	Shingle.
1131	·318	Pasture, &c.	1183	11·551	Pasture.
1132	·843	Houses and yards.	1184	1·343	Wood, &c.
1133	1·025	Pasture, &c.	1185	17·838	Pasture.
1134	1·466	Pasture, &c.	1186	·335	Houses, gardens, &c.
1135	·362	Houses, yards, &c.	1187	1·896	Pasture, &c.
1136	5·395	Pasture, &c.	1188	18·284	Pasture.
1137	·539	Arable.	1189	·341	Garden, &c.
1138	·330	Orchard.	1190	1·186	Road.
1139	·315	Pasture, &c.	1191	·856	Houses, yards, &c.
1140	·423	Arable.	1192	1·675	Ornamental ground, &c.
1141	·481	Houses, gardens, &c.			
1142	·656	Arable.	1193	14·766	Ornamental ground.
1143	1·197	Pasture.	1194	8·029	Road.
1144	·302	Arable.	1195	6·542	Pasture, &c.
1145	4·061	Arable.	1196	34·776	Ornamental ground.
1146	1·279	Pasture.	1197	9·623	Pasture, &c.
1147	1·265	Pasture.	1198	4·335	Pasture, &c.
1148	·573	Pasture, &c.	1199	·188	Pasture.
1149	·649	Pasture, &c.	1200	2·675	Pasture.
1150	·819	Pasture, &c.	1201	4·040	Pasture.
1151	·599	Houses, yards, &c.	1202	·232	Garden.
1152	2·176	Arable.	1203	11·650	Pasture, &c.
1153	6·424	Pasture, marsh, &c.	1204	11·640	Pasture.
1154	5·036	Arable.	1205	1·791	Arable.
1155	1·420	Road.	1206	3·924	Arable, &c.
1156	5·943	Arable.	1207	1·942	Arable.
1157	3·755	Arable, &c.	1208	1·925	Pasture, &c.
1158	·461	Wood.	1209	1·903	Arable, &c.
1159	3·249	Arable.	1210	·118	Arable.
1160	6·836	Pasture, &c.	1211	1·307	Pasture, house, &c.
1161	6·564	Pasture, &c.	1212	3·898	Arable, &c.
1162	1·361	Pasture.	1213	4·349	Arable.
1163	1·247	Pasture.	1214	1·036	Pond.
1164	1·027	Pasture, &c.	1215	·134	House and garden.
1165	·912	Pasture.	1216	·501	Houses, gardens, &c.
1166	4·779	Wood.	1217	4·723	Pasture.
1167	·858	Arable.	1218	1·767	Pasture, &c.
1168	2·446	Pasture.	1219	1·815	Arable.

No. on Plan.	Area in Acres.	Remarks.	No. on Plan.	Area in Acres.	Remarks.
1220	1·352	Arable.	1272	·455	Pasture, &c.
1221	2·641	Arable.	1273	6·079	Arable, &c.
1222	5·271	Pasture, &c.	1274	2·203	Arable.
1223	1·792	Orchard, &c.	1275	12·874	Arable, &c.
1224	3·495	Pasture.	1276	6·918	Arable, &c.
1225	·298	Orchard.	1277	3·101	Arable.
1226	·258	Pasture, &c.	1278	2·210	Arable.
1227	·311	House and garden.	1279	·639	Pasture, &c.
1228	2·802	Pasture, &c.	1280	·570	Pasture, &c.
1229	4·895	Pasture, &c.	1281	7·136	Pasture.
1230	5·466	Pasture, &c.	1282	4·030	Pasture, &c.
1231	·565	Water.	1283	3·370	Pasture.
1232	·300	Water.	1284	·682	Pasture.
1233	6·174	Pasture.	1285	·489	House, pasture, &c.
1234	·169	Shingle.	1286	2·167	Pasture.
1235	10·088	Pasture.	1287	·959	House and arable.
1236	·411	Shingle.	1288	·235	Houses, gardens, &c.
1237	·382	Shingle.	1289	·341	Pasture, &c.
1238	8·949	River Vyrnwy.	1290	6·267	Arable, &c.
1239	·288	Shingle.	1291	·981	Arable.
1240	23·685	Ornamental ground.	1292	4·173	Arable.
1241	·269	Shingle.	1293	4·809	Arable.
1242	8·254	Pasture.	1294	·393	Road.
1243	4·898	Arable.	1295	2·063	River Vyrnwy.
1244	6·076	Pasture, &c.	1301	6·247	Pasture, &c.
1245	3·362	Arable, &c.	1302	·670	Pasture.
1246	7·949	Pasture, &c.	1303	5·877	Pasture, &c.
1247	·869	Houses, yards, &c.	1304	5·576	Pasture.
1248	8·023	Pasture, &c.	1305	3·401	Pasture, &c.
1249	6·209	Arable.	1306	3·330	Pasture, &c.
1250	·908	Arable.	1307	1·262	Pasture.
1251	3·064	Arable.	1308	·405	Pasture.
1252	·608	Pasture.	1309	·130	Gardens.
1253	·341	Houses and gardens.	1310	·507	Pasture, &c.
1254	3·793	Arable, &c.	1311	·459	Pasture.
1255	2·811	Arable.	1312	1·821	Road.
1256	10·061	Pasture, &c.	1313	6·588	Pasture, &c.
1257	1·644	Pasture.	1314	1·319	Pasture.
1258	·651	Pasture.	1315	·743	Pasture.
1259	3·044	Pasture, &c.	1316	·648	Pasture.
1260	1·704	Arable.	1317	·529	Road.
1261	1·309	Arable.	1318	1·038	Pasture.
1262	·148	House, garden, &c.	1319	1·136	Pasture.
1263	1·918	Arable.	1320	3·270	Pasture, &c.
1264	·783	Road.	1321	9·387	Pasture, &c.
1265	5·272	Arable.	1322	11·627	Pasture.
1266	5·031	Arable, &c.	1323	4·722	Railway.
1267	9·310	Arable, &c.	1324	·433	Pasture.
1268	·206	Garden.	1325	8·370	Pasture.
1269	1·167	Pasture.	1326	8·580	Pasture, &c.
1270	3·570	Arable, &c.	1327	13·094	Pasture, &c.
1271	·389	House, yards, &c.	1328	2·668	Pasture.

No. on Plan.	Area in Acres.	Remarks.	No. on Plan.	Area in Acres.	Remarks.
1329	8·537	Pasture, &c.	1356	3·958	Arable.
1330	3·425	Pasture, &c.	1357	·396	Road.
1331	6·278	Pasture.	1358	3·793	Arable.
1332	5·094	Arable.	1359	3·103	Arable, &c.
1333	1·513	Road.	1360	1·814	Arable, &c.
1334	1·215	Houses, yards, &c.	1361	5·158	Arable, &c.
1335	·896	Houses, orchard, &c.	1362	3·647	Arable, &c.
1336	2·713	Arable.	1363	7·603	Pasture.
1337	8·233	Pasture.	1364	7·515	Arable.
1338	1·096	Orchard, &c.	1365	14·989	Arable, &c.
1339	2·126	Pasture.	1366	·563	Arable.
1340	2·081	Pasture.	1367	4·254	Arable, &c.
1341	15·126	Pasture, &c.	1368	10·786	Pasture, &c.
1342	·707	Pasture, &c.	1369	7·526	Arable, &c.
1343	1·490	Pasture, &c.	1370	1·187	House, pasture, &c.
1344	·273	House, garden, &c.	1371	·396	Garden, &c.
1345	7·260	Arable, &c.	1372	1·115	Pasture.
1346	1·457	Arable.	1373	5·949	Pasture.
1347	·386	Houses, orchard, &c.	1374	·482	Pasture.
1348	7·519	Arable.	1375	7·045	Pasture, &c.
1349	·719	Arable.	1376	8·030	Pasture.
1350	·973	Houses, gardens, &c.	1377	4·619	Pasture, &c.
1351	3·476	Arable.	1378	4·262	Arable, &c.
1352	7·368	Arable.	1379	2·035	Arable.
1353	·879	Arable.			
1354	·120	Arable.		4760·617	
1355	·427	House and arable.			

RECAPITULATION.

4588·505	Land.
109·627	Roads.
35·861	Railways.
26·624	Water.
4760·617	Area of part of the Parish of Kinnerley in the Hundred of Oswestry, Shropshire.

INDEX TO PLACES

IN THE

PARISH OF KINNERLEY (PART OF).

SHROPSHIRE.

Name of Place.	No. of Sheet. 6-inch scale.	No. of Sheet. 25·344 in. scale.
Argoed - -	XXVI.	7, 8
Baptist Chapel -	"	7
Brook House -	"	12
Brook Side - -	"	"
Cae-gweision -	"	7
Crosslanes - -	"	11
Doraston - -	"	4
Dyffryd - -	"	6
Edgerley Old Hall	"	12
Edgerley - -	"	"
Farm Hall - -	"	8
Four Ashes -	"	6
Gwern-y-daubwll -	"	"
Kinnerley - -	"	8
Kinnerley Station	"	"
Knockin Heath -	XXVII.	5
Kynaston - -	"	"
Llwyn-y-go - -	XXVI.	7
Maesbrook - -	"	"
Maesbrook-isaf -	"	"
Maesbrook-uchaf -	"	6
Maesbrook Green	"	6, 7
Maesbrook House	"	2
Maesbrook Station	"	6
Maesbrook Wood -	"	3
Maes-gwydd -	"	"
Melverley Hall -	"	12
Methodist Chapel (Independent) -	XXVI.	8
Methodist Chapel (Primitive) -	"	3
Methodist Chapel (Primitive) -	XXVII.	5
Mount - -	XXVI.	4
Osbaston - -	"	3
Osbaston Wood -	"	"
Pen-y-parc - -	"	"
Pentre-perfa -	"	7
Pentre-uchaf -	"	6
Pentre-heylin Hall	"	11
Pentre-clem - -	XXVII.	5
Post Office - -	XXVI.	8
Pwll - -	"	11
Rolly - -	"	3
St. Mary's Church (Vicarage) -	"	8
The Ark - -	"	11
The Fields - -	"	2
The Grove -	"	11
The Moat - -	"	7
Vicarage - -	"	8
Whip Lane T.P. -	XIX.	15
Wern-isaf - -	XXVI.	11
Wern-lâs - -	"	7
Wern-y-creuau -	"	"
Willow Cottages -	"	"

LONDON:
Printed by George Edward Eyre and William Spottiswoode,
Printers to the Queen's most Excellent Majesty.
For Her Majesty's Stationery Office.

DEPÓTS FOR THE SALE OF ORDNANCE MAPS, &c.

ENGLAND AND WALES.

1, Saint Martin's Place, Charing Cross—LONDON.

SCOTLAND.

Ordnance Survey Office, Post-office Buildings—EDINBURGH.

IRELAND.

Ordnance Survey Office, Phœnix Park—DUBLIN.

ORDNANCE SURVEY OF ENGLAND.

BOOK OF REFERENCE TO THE PLAN

OF THE

PARISH OF KINNERSLEY,

IN

SHROPSHIRE—(NORTHERN DIVISION),

CONTAINING 1827·598 ACRES.

COLONEL A. C. COOKE, C.B., R.E.,

DIRECTOR-GENERAL OF THE ORDNANCE SURVEYS.

LONDON:
PRINTED BY GEORGE E. EYRE AND WILLIAM SPOTTISWOODE,
PRINTERS TO THE QUEEN'S MOST EXCELLENT MAJESTY,
FOR HER MAJESTY'S STATIONERY OFFICE.

1882.

Price One Shilling.

PARISH OF KINNERSLEY,

IN

SHROPSHIRE—(NORTHERN DIVISION).

Price One Shilling.

ORDNANCE SURVEY OF ENGLAND

PARISH OF KINNERSLEY

EXPLANATORY REMARKS.

he Scale of the Parish Plans is the 1-2500th of the actual length on the nd, and is equal to 25·344 inches to a mile, or 3·157 chains to an inch, ch is very approximately equal to one square inch to one acre, the square of 18 inch being equal to one acre.

he length of each sheet is 1½ miles, and the breadth 1 mile, the area of each t is therefore 960 acres.

ch enclosure has a reference number to the area which is given in this Book; e case of towns and large villages encircled by a red band, one number and only are given for the portion within the red band, unless they are contained ore than one parish, in which case a number is given for the portion included ch parish.

e Braces [⌐] on the plans are to indicate that the spaces so braced are in-d under the same reference number.

e Altitudes in feet above the Mean Level of the Sea are written thus —*31·4*.

e Scale of the County Plans is 6 inches to a mile, and each sheet contains eets of the Parish Plans. There is therefore a double reference number to heet of the Parish Plans, as VI. 9., the first number referring to the County the second number to the Parish Plans.

e dimensions of the sheets on the Six-inch scale being four miles by six miles ea is twenty-four square miles, equal to 15,360 acres.

e following are the characters employed on the Ordnance Plans on the Scales 2500, and 6 inches to a mile :—

y Names	C	Hundreds or Wards	H
es, Ancient or Mother.....	P	Civil Parishes or Townships	T
Parochial	E	Division of Townships	T

Municipal Wards.....W

ities ..... { ROMAN / Druidical or Saxon / Norman or Subsequent

he descriptions of the boundaries are shown by the following initials :—

of Stream	*C.S.*	Centre of Fence	*C.F.*
of Road	*C.R.*	Top of Cop	*T.C.*
Stream or Drain ...	*S.S.* or *S.D.*	Centre of Wall	*C.W.*
Hedge	*R.H.*	Defaced	*Def.*
Wall	*F.W.*	Track of Stream.....	*T.S.*

Undefined.....*Und.*

a change occurs in the boundaries, the symbol [o—o] is used to show the part at which the change takes place.

—The areas are computed to the centre of fence, or other boundary of re, except in the following cases :—

When the fence or other boundary is also the boundary of a Parish or other Civil Division, es not follow the centre of the fence, the area is calculated to the Parish or other boundary, to the centre

The fences, &c., bounding either side of a railway are included wholly within its area

ORDNANCE SURVEY OF ENGLAND

N.B.—To convert Decimal Fractions of an Acre into Roods and Perches, multiply the decimal first by 4 and then by 40, preserving the same number of decimals in the product.

Examples—

			Acres.				Acres.
			633·357				527·013
			4				4
			1·428				·052
			40				40
A.	R.	P.		A.	R.	P.	
633	1	17	17·120	527	0	2	2·080

TABLE

FOR CONVERTING DECIMAL PARTS OF AN ACRE INTO ROODS AND PERCHES.

Perch.	0 Rood.	1 Rood.	2 Roods.	3 Roods.	Perch.	0 Rood.	1 Rood.	2 Roods.	3 Roods.
0	·000	·250	·500	·750	21	·131	·381	·631	·881
1	·006	·256	·506	·756	22	·137	·387	·637	·887
2	·012	·262	·512	·762	23	.144	·394	·644	·894
3	·019	·269	·519	·769	24	·150	·400	·650	·900
4	·025	·275	·525	·775	25	·156	·406	·656	·906
5	·031	·281	·531	·781	26	·162	·412	·662	·912
6	·037	·287	·537	·787	27	·169	·419	·669	·919
7	·044	·294	·544	·794	28	·175	·425	·675	·925
8	·050	·300	·550	·800	29	·181	·431	·681	·931
9	·056	·306	·556	·806	30	·187	·437	·687	·937
10	·062	·312	·562	·812	31	·194	·444	·694	·944
11	·069	·319	·569	·819	32	·200	·450	·700	·950
12	·075	·325	·575	·825	33	·206	·456	·706	·956
13	·081	·331	·581	.831	34	·212	·462	·712	·962
14	·087	·337	·587	·837	35	·219	·469	·719	·969
15	·094	·344	·594	·844	36	·225	·475	·725	·975
16	·100	·350	·600	·850	37	·231	·481	·731	·981
17	·106	·356	·606	·856	38	·237	·487	·737	·987
18	.112	·362	·612	·862	39	·244	·494	·744	·994
19	·119	·369	·619	·869	40	·250	·500	·750	1 000
20	·125	·375	·625	·875					

PARISH OF KINNERSLEY,

IN

SHROPSHIRE—(Northern Division).

No. of Sheet and Plan and No. on Plan.	Area in Acres.
Sheet XXX. 9.—	
1	2·418
2	1·445
3	13·680
4	9·436
5	1·055
6	6·701
7	2·721
8	1·333
9	14·348
10	·028
11	·281
12	·316
13	1·681
14	1·268
15	4·742
16	7·335
17	3·101
18	9·431
19	3·155
20	10·330
21	5·572
22	9·508
23	1·714
24	·870
25	6·043
26	5·454
27	7·638
28	12·461
29	13·953
30	·136
31	9·407
32	12·966
Sheet XXX. 10:—	
33	·093
34	3·226
35	5·765
36	1·472
37	15·686
Sheet XXX. 10:— (*cont*d.)	
38	11·783
39	7·879
40	4·355
41	2·791
42	3·662
43	4·155
44	8·891
45	4·851
46	8·413
47	6·000
48	7·044
49	7·756
50	14·387
51	9·811
52	9·465
53	1·470
54	2·035
55	·221
56	2·325
57	4·751
58	4·900
59	7·836
60	·770
61	·262
62	4·950
63	·786
64	·426
65	·683
66	·625
67	9·084
68	12·987
69	10·262
70	3·271
71	8·816
72	·340
73	15·881
74	8·915
75	18·983
76	·189
Sheet XXX. 10:— (*cont*d.)	
77	3·682
78	21·840
79	·549
80	2·372
81	3·952
82	3·209
83	8·513
84	7·209
85	5·002
86	5·892
87	5·415
88	2·404
89	3·533
90	·531
91	3·337
92	6·474
93	2·610
94	4·073
95	5·981
96	7·829
97	4·886
Sheet XXX. 13:—	
98	18·581
99	5·774
100	8·536
101	15·858
102	4·693
103	13·342
104	6·375
105	4·219
106	·336
107	9·341
108	2·653
109	14·448
110	20·086
111	·439
112	·439
113	·124

No. of Sheet and Plan and No. on Plan.	Area in Acres.
Sheet XXX. 13 :—	
(*contd.*) 114	26·421
115	5·771
116	6·360
117	4·601
118	3·810
119	1·596
120	2·119
121	1·670
122	3·412
123	4·314
124	4·734
125	20·534
126	6·749
127	7·125
128	2·113
129	11·459
130	14·131
131	10·490
132	13·183
133	·427
134	·180
135	10·832
136	21·363
137	8·076
138	17·623
139	19·095
140	10·520
141	·757
142	13·967
143	·782
144	·307
145	1·465
146	·879
147	2·832
148	1·339
149	3·988
150	·726
151	4·572
152	2·290
153	2·361
154	4·941
155	16·343
156	9·845
157	12·456
158	14·076
159	2·903
160	3·981
161	12·735
162	·451
163	·336
164	·670
Sheet XXX. 13 :—	
(*contd.*) 165	9·842
166	·652
167	10·962
168	12·474
169	13·960
170	·051
171	6·187
172	2·010
173	13·647
174	16·889
175	21·593
Sheet XXX. 14 :—	
176	·405
177	·779
178	12·737
179	·229
180	·401
181	10·220
182	3·211
183	1·790
184	1·271
185	3·507
186	5·705
187	·539
188	24·148
189	5·676
190	1·024
191	3·342
192	2·863
193	5·791
194	4·564
195	14·149
196	2·360
197	13·874
198	5·481
199	12·553
200	·406
201	14·518
202	11·765
203	11·621
204	1·362
205	13·527
206	·569
207	11·153
208	2·973
209	·740
210	·957
211	·488
212	·927
213	13·733
Sheet XXX. 14 :—	
(*contd.*) 214	·251
215	·571
216	·152
217	·445
218	·412
219	·399
220	·507
221	·267
222	·172
223	·800
224	·549
225	·203
226	·557
227	1·560
228	·605
229	4·811
230	4·480
231	·628
232	·376
233	·780
234	·280
235	·232
236	·209
237	·132
238	·165
239	·192
240	6·224
241	·457
242	7·652
243	14·401
244	8·570
245	8·139
246	7·293
247	4·737
248	10·943
249	5·319
250	·455
251	9·090
252	9·785
253	11·951
254	·698
255	10·580
256	8·095
257	13·166
258	·298
259	10·028
260	2·486
261	1·524
262	·198
263	·269
264	1·393

No. of Sheet and Plan and No. on Plan.	Area in Acres.	No. of Sheet and Plan and No. on Plan.	Area in Acres.	No. of Sheet and Plan and No. on Plan.	Area in Acres.
Sheet XXX. 14:—		Sheet XXX. 14:—		Sheet XXX. 14:—	
(*contd.*) 265	1·158	(*contd.*) 287	·288	(*contd.*) 309	9·506
266	·868	288	·200	310	8·288
267	·448	289	·510	311	22·370
268	·162	290	·537	312	·146
269	2·776	291	·601	313	10·073
270	·159	292	·380	314	13·713
271	·134	293	7·766	315	8·581
272	·351	294	·330	316	7·348
273	·768	295	·449	317	12·512
274	·178	296	10·890	318	7·711
275	·860	297	2·547	319	8·840
276	·420	298	1·458	320	6·526
277	·624	299	1·375	321	7·870
278	·103	300	·450	322	10·795
279	·260	301	16·799	323	14·706
280	4·024	302	2·333	324	9·067
281	·207	303	2·629		
282	22·341	304	9·526	Sheet XXXVI. 2:—	
283	7·210	305	11·544	325	·150
284	1·804	306	3·292		
285	·560	307	3·616		1827·598
286	·509	308	15·814		

RECAPITULATION.

1789·877	Land.
31·688	Roads.
6·033	Water.
1827·598	Total area of the Parish of Kinnersley, Shropshire (Northern Division).

INDEX TO PLACES

IN THE

PARISH OF KINNERSLEY.

SHROPSHIRE—(NORTHERN DIVISION).

Name of Place.	No. of Sheet.		Name of Place.	No. of Sheet.	
	6-inch scale.	25·344 in. scale.		6-inch scale.	25·344 in. scale.
Kinnersley -	XXX.	14	Sidney House -	XXX.	13
Rectory - -	"	"	St. Chad's Church (Rectory) -	"	14
Rodway - -	"	9	Wall Farm - -	"	10
Sidney Cottage -	"	13			

LONDON:
Printed by GEORGE E. EYRE and WILLIAM SPOTTISWOODE,
Printers to the Queen's most Excellent Majesty.
For Her Majesty's Stationery Office.
[—50.—3/82.]

DEPÔTS FOR THE SALE OF ORDNANCE MAPS, &c.

ENGLAND AND WALES.

1, Saint Martin's Place, Charing Cross—LONDON.

SCOTLAND.

Ordnance Survey Office, Post-office Buildings—EDINBURGH.

IRELAND.

Ordnance Survey Office, Phœnix Park—DUBLIN.

ORDNANCE SURVEY OF ENGLAND.

BOOK OF REFERENCE TO THE PLAN

OF THE

PARISH OF KNOCKIN,

CONTAINING 1474·578 ACRES;

AND

HEATH FARM (EX. PAR.),

CONTAINING 135·602 ACRES,

(HUNDRED OF OSWESTRY),

SHROPSHIRE.

MAJOR-GENERAL JOHN CAMERON, C.B., R.E., F.R.S.,

DIRECTOR-GENERAL OF THE ORDNANCE SURVEY.

LONDON:

PRINTED BY GEORGE E. EYRE AND WILLIAM SPOTTISWOODE,

PRINTERS TO THE QUEEN'S MOST EXCELLENT MAJESTY.

FOR HER MAJESTY'S STATIONERY OFFICE.

1876.

Price One Shilling.

DEPÔTS FOR THE SALE OF ORDNANCE MAPS, &c.

ENGLAND AND WALES.

1, Saint Martin's Place, Charing Cross—LONDON.

SCOTLAND.

Ordnance Survey Office, Post-office Buildings—EDINBURGH.

IRELAND.

Ordnance Survey Office, Phœnix Park—DUBLIN.

ORDNANCE SURVEY OF ENGLAND.

BOOK OF REFERENCE TO THE PLAN

OF THE

PARISH OF KNOCKIN,

CONTAINING 1474·578 ACRES;

AND

HEATH FARM (EX. PAR.),

CONTAINING 135·602 ACRES,

(HUNDRED OF OSWESTRY),

SHROPSHIRE.

MAJOR-GENERAL JOHN CAMERON, C.B., R.E., F.R.S.,
DIRECTOR-GENERAL OF THE ORDNANCE SURVEY.

LONDON:
PRINTED BY GEORGE E. EYRE AND WILLIAM SPOTTISWOODE,
PRINTERS TO THE QUEEN'S MOST EXCELLENT MAJESTY.
FOR HER MAJESTY'S STATIONERY OFFICE.

1876.

Price One Shilling.

ORDNANCE SURVEY OF ENGLAND.

BOOK OF REFERENCE TO THE PLAN

OF THE

PARISH OF KNOCKIN,

CONTAINING 1474·578 ACRES;

AND

HEATH FARM (EX. PAR.),

CONTAINING 135·602 ACRES,

(HUNDRED OF OSWESTRY),

SHROPSHIRE.

MAJOR-GENERAL JOHN CAMERON, C.B., R.E., F.R.S.,
DIRECTOR-GENERAL OF THE ORDNANCE SURVEY.

LONDON:
PRINTED BY GEORGE E. EYRE AND WILLIAM SPOTTISWOODE,
PRINTERS TO THE QUEEN'S MOST EXCELLENT MAJESTY.
FOR HER MAJESTY'S STATIONERY OFFICE.

1876.

Price One Shilling.


XXVI.7.
XXVI.8.
KINNERLEY Pt
XXVII.5.

EXPLANATORY REMARKS.

The scale of the Parish Plans is the 1-2500th of the actual length on the ground, and is equal to 25·344 inches to a mile, or 3·157 chains to an inch, which is very approximately equal to one square inch to one acre, the square of 1·0018 inch being equal to one acre.

The length of each sheet is 1½ miles, and the width 1 mile, the area of each sheet is therefore 960 acres.

Each enclosure has a reference number to the area which is given in this Book.

The Braces (ʃ) on the plans are to indicate that the spaces so braced are included under the same reference number.

The Altitudes in feet above the Mean Level of the Sea are written thus—31·4.

The Scale of the Plans of the County is 6 inches to a mile, and each sheet contains the same area as 16 sheets of the Parish Plans. There is therefore a double reference number to each sheet, as VI. 9., the Roman Numerals referring to the County Plans, the Arabic Figures to the Parish Plans.

The dimensions of the sheets on the Six-inch scale being four miles by six miles, the area is twenty-four square miles, equal to 15,360 acres.

The following are the characters employed on the Ordnance Plans on the Scales of 1-2500, and 6 inches to a mile :—

County Names	C	Hundreds or Wards	W
Parishes	P	Townships	T
Extra Parochial	E	Division of Townships	T

Antiquities ..... ROMAN / Druidical or Saxon / Norman or Subsequent

The descriptions of the boundaries are shown by the following initials :—

Centre of Stream	*C.S.*	Centre of Fence	*C.F.*
Centre of Road	*C.R.*	Top of Cop	*T.C.*
Side of Stream or Drain	*S.S.* or *S.D.*	Centre of Wall	*C.W.*
Root of Hedge	*R.H.*	Defaced	*Def.*
Face of Wall	*F.W.*	Track of Stream	*T.S.*

Undefined ..... *Und.*

Where a change occurs in the boundaries, the symbol [o—o] is used to show the part at which the change takes place.

N.B.—To convert Decimal Fractions of an Acre into Roods and Perches, multiply the decimal first by 4 and then by 40, preserving the same number of decimals in the product.

Examples—

			Acres.				Acres.
			633·357				527·013
			4				4
			1·428				·052
			40				40
A.	R.	P.	17·120	A.	R.	P.	2·080
633	1	17		527	0	2	

TABLE

FOR CONVERTING DECIMAL PARTS OF AN ACRE INTO ROODS AND PERCHES.

Perch.	0 Rood.	1 Rood.	2 Roods.	3 Roods.	Perch.	0 Rood.	1 Rood.	2 Roods.	3 Roods.
0	·000	·250	·500	·750	21	·131	·381	·631	·881
1	·006	·256	·506	·756	22	.137	·387	·637	·887
2	·012	·262	·512	·762	23	·144	·394	·644	·894
3	·019	·269	·519	·769	24	·150	·400	·650	·900
4	·025	·275	·525	·775	25	·156	·406	·656	·906
5	·031	·281	·531	·781	26	·162	·412	·662	·912
6	·037	·287	·537	·787	27	·169	·419	·669	·919
7	·044	·294	·544	·794	28	·175	·425	·675	·925
8	·050	·300	·550	·800	29	·181	·431	·681	·931
9	·056	·306	·556	·806	30	·187	·437	·687	·937
10	·062	·312	·562	·812	31	·194	·444	·694	·944
11	·069	·319	·569	·819	32	·200	·450	·700	·950
12	·075	·325	·575	·825	33	·209	·456	·706	·956
13	·081	·331	·581	.831	34	·212	·462	·712	·962
14	·087	·337	·587	·837	35	·216	·469	·719	·969
15	·094	·344	·594	·844	36	·225	·475	·725	·975
16	·100	·350	·600	·850	37	·231	·481	·731	·981
17	·106	·356	·606	·856	38	·237	·487	·737	·987
18	·112	·362	·612	·862	39	·244	·494	·744	·994
19	.119	·369	·619	·869	40	·250	·500	·750	1·000
20	·125	·375	·625	·875					

PARISH OF KNOCKIN

(HUNDRED OF OSWESTRY).

SHROPSHIRE—(Northern Division).

No. on Plan.	Area in Acres.	Remarks.	No. on Plan.	Area in Acres.	Remarks.
1	1·434	Pasture.	40	·494	Pasture.
2	20·044	Arable, &c.	41	9·936	Pasture, &c.
3	20·895	Arable, &c.	42	·502	Pasture, &c.
4	6·164	Pasture, &c.	43	·684	Houses, gardens, &c.
5	·299	Wood.	44	·594	Pasture.
6	1·093	Arable.	45	·461	Pasture, &c.
7	1·068	Pasture.	46	8·525	Arable.
8	·779	Pasture.	47	6·960	Arable, &c.
9	·350	Houses, gardens, &c.	48	8·381	Arable, &c.
10	·869	Arable.	49	·408	Road.
11	2·768	Pasture, &c.	50	8·064	Pasture.
12	1·214	Pasture.	51	6·648	Arable.
13	1·219	Pasture.	52	9·193	Arable, &c.
14	·900	Pasture.	53	5·573	Arable, &c.
15	·867	Pasture.	54	6·699	Pasture, &c.
16	1·229	Pasture.	55	7·419	Arable, &c.
17	·574	Houses, gardens, &c.	56	8·349	Arable, &c.
18	1·708	Pasture.	57	2·706	Wood.
19	1·566	Pasture.	58	4·259	Arable.
20	1·251	Pasture.	59	12·075	Arable, &c.
21	1·389	Pasture.	60	7·460	Arable.
22	1·028	Pasture.	61	6·438	Arable, &c.
23	1·528	Pasture.	62	5·264	Arable, &c.
24	·729	Pasture.	63	7·424	Arable, &c.
25	·361	Pasture.	64	4·902	Arable, &c.
26	·214	Pasture, &c.	65	5·395	Arable, &c.
27	·159	House, garden, &c.	66	9·037	Arable, &c.
28	·050	Pasture.	67	3·197	Pasture, &c.
29	11·804	Arable, &c.	68	·189	Marsh.
30	·120	House and yard.	69	9·653	Pasture, &c.
31	7·541	Arable, &c.	70	7·548	Pasture.
32	6·085	Arable.	71	1·078	Road.
33	4·783	Arable.	72	·579	Pasture.
34	8·147	Arable.	73	10·180	Arable, &c.
35	8·801	Arable.	74	15·515	Pasture, &c.
36	7·312	Arable.	75	10·479	Pasture, &c.
37	5·489	Road.	76	1·341	Pasture.
38	·598	Pasture.	77	10·163	Arable.
39	·641	Pasture.	78	4·235	Pasture, &c.

No. on Plan.	Area in Acres.	Remarks.	No. on Plan.	Area in Acres.	Remarks.
79	2·140	Houses, gardens, &c.	130	9·840	Pasture, &c.
80	8·121	Pasture, &c.	131	13·700	Pasture, &c.
81	·729	Pasture, &c.	132	16·095	Pasture, &c.
82	·703	Houses, gardens, &c.	133	17·244	Arable.
83	12·487	Pasture, &c.	134	21·376	Wood.
84	·665	House and garden.	135	34·713	Arable.
85	·924	Pasture.	136	1·272	Road.
86	·450	Arable, &c.	137	·303	Gardens, &c.
87	·427	Arable.	138	13·337	Arable.
88	·733	Houses, gardens, &c.	139	14·284	Pasture, &c.
89	·457	Road.	140	4·912	Pasture.
90	1·038	Arable, &c.	141	4·608	Nursery.
91	·581	Arable, &c.	142	1·937	Arable.
92	·417	St. Mary's Church and graveyard.	143	2·011	Arable.
			144	·689	Pasture, &c.
93	·519	Arable, house, &c.	145	·741	Pasture.
94	1·771	Pasture.	146	·371	Stackyard.
95	1·472	Wood, &c.	147	1·793	Houses, gardens, &c.
96	18·397	Pasture.	148	1·883	Pasture.
97	4·091	Pasture.	149	10·276	Arable.
98	·588	Arable.	150	3·094	Arable, &c.
99	·256	House, garden, &c.	151	2·334	Houses, gardens, &c.
100	·480	Arable.	152	·915	Houses, gardens, &c.
101	·252	Arable.	153	·318	Pasture.
102	1·588	Pasture, &c.	154	1·528	Houses, gardens, &c.
103	19·069	Pasture, &c.	155	·801	Arable.
104	13·387	Arable, &c.	156	2·365	Arable.
105	1·368	Pasture.	157	3·430	Arable, &c.
106	·511	Houses, gardens, &c.	158	2·992	Arable, &c.
107	10·247	Pasture, &c.	159	·577	Pasture, &c.
108	17·784	Arable, &c.	160	·904	Arable, &c.
109	·653	Wood.	161	2·297	Arable, &c.
110	2·067	Wood.	162	5·760	Arable, &c.
111	7·230	Pasture, &c.	163	19·701	Pasture, &c.
112	2·318	Pasture.	164	5·370	Pasture, &c.
113	·409	Wood.	165	3·685	Arable.
114	1·707	Pasture.	166	7·468	Pasture.
115	·319	Wood.	167	1·104	Houses, orchard, &c.
116	3·788	Arable.	168	12·924	Arable, &c.
117	·837	Nursery.	169	·703	Houses, &c.
118	2·395	Arable.	170	·363	House, yard, &c.
119	3·656	Pasture.	171	12·342	Pasture, &c.
120	·581	Wood.	172	·389	Stackyard.
121	2·906	Pasture.	173	1·063	Gardens.
122	·067	Road.	174	3·633	Pasture.
123	2·009	Arable.	175	·261	Pasture.
124	24·864	Arable, &c.	176	1·285	Houses, yards, &c.
125	3·622	Pasture.	177	2·668	Ornamental ground.
126	·451	Wood.	178	·345	Pond.
127	3·026	Pasture.	179	·319	Pond.
128	2·410	Arable.	180	·333	Wood.
129	·927	Wood.	181	1·533	Pasture, &c.

No. on Plan.	Area in Acres.	Remarks.	No. on Plan.	Area in Acres.	Remarks.
182	1·409	Wood, &c.	234	3·772	Arable.
183	·276	Houses, gardens, &c.	235	·911	Pasture, &c.
184	7·848	Ornamental ground.	236	6·469	Arable.
185	·397	Wood.	237	·609	Arable.
186	3·356	Arable, &c.	238	3·206	Pasture, &c.
187	39·124	Arable, &c.	239	6·061	Arable, &c.
188	15·497	Road.	240	4·180	Arable, &c.
189	·290	Garden.	241	2·867	Pasture, &c.
190	·359	Pasture.	242	11·469	Pasture, &c.
191	·533	Pasture.	243	3·240	Pasture, &c.
192	·601	Arable.	244	·295	Wood.
193	·537	Pasture, &c.	245	1·603	Pasture.
194	·476	Pasture, &c.	246	8·908	Arable.
195	10·430	Arable.	247	2·701	Road.
196	11·454	Pasture, &c.	248	24·120	Arable, &c.
197	8·399	Arable, &c.	249	25·504	Arable, &c.
198	·601	Arable, &c.	250	32·707	Arable.
199	·926	Pasture.	251	·077	Road.
200	·382	Arable.	252	·539	Houses, garden, &c.
201	·717	Pasture.	253	·597	Arable.
202	·949	Pasture.	254	1·309	Arable.
203	·405	Road.	255	27·321	Arable.
204	·341	House and pasture.	256	1·551	Arable.
205	·899	Pasture.	257	2·006	Arable.
206	·538	Pasture.	258	13·420	Arable, &c.
207	·357	Pasture.	259	27·069	Arable.
208	·597	Pasture.	260	·455	Pasture.
209	·530	House, garden, &c.	261	·412	Pasture.
210	·273	Arable.	262	1·000	Road.
211	·918	Arable.	263	13·513	Arable.
212	·599	Pasture, &c.	264	10·401	Arable.
213	·630	Pasture.	265	2·232	Houses, yards, &c.
214	3·710	Road.	266	3·573	Arable, &c.
215	7·556	Arable.	267	·333	Road.
216	1·000	Arable.	268	·596	Stackyard.
217	1·463	Pasture, &c.	269	·223	Stackyard.
218	·159	Wood.	270	1·828	Orchard, &c.
219	2·286	Pasture, &c.	271	8·184	Arable.
220	·315	Road.	272	9·981	Arable.
221	·621	House, garden, &c.	273	15·030	Arable.
222	·365	Pasture.	274	9·358	Arable.
223	·518	Pasture.	275	21·011	Arable.
224	2·929	Arable.	276	25·940	Arable.
225	·429	House, garden, &c.	277	11·759	Arable.
226	·439	Pasture, &c.	278	4·382	Wood.
227	7·238	Arable.	279	17·561	Arable.
228	5·367	Arable.	280	4·419	Wood.
229	1·229	Houses, garden, &c.	281	·359	Road.
230	1·187	Pasture.	282	2·686	Road.
231	·267	Road.	283	23·769	Arable.
232	3·905	Pasture, &c.	284	17·988	Arable.
233	6·004	Arable.	285	1·292	Road.

No. on Plan.	Area in Acres.	Remarks.	No. on Plan.	Area in Acres.	Remarks.
286	15·243	Arable.	294	7·597	Arable.
287	9·507	Pasture, &c.	295	·793	Road.
288	12·166	Pasture, &c.	296	6·176	Arable.
289	13·785	Arable, &c.	297	·079	Road.
290	·926	Pasture.	298	·662	Wood.
291	1·041	House, garden, &c.			
292	2·362	Pasture.		1474·578	
293	2·650	Pasture, &c.			

RECAPITULATION.

1435·629	Land.
38·285	Roads.
·664	Water.
1474·578	Total area of the Parish of Knockin, Hundred of Oswestry, Shropshire.

INDEX TO PLACES

IN THE

PARISH OF KNOCKIN.

SHROPSHIRE.

Name of Place.	No. of Sheet.		Name of Place.	No. of Sheet.	
	6-inch scale.	25·344 in. scale.		6-inch scale.	25·344 in. scale.
Gamester's Cottage	XXVI.	4	Post Office - -	XXVI.	4
Knockin - -	"	"	School (Boys and Girls) - -	"	"
Knockin Hall -	"	"	St. Mary's Church (Rectory) -	"	"
Knockinheath Farm	XXVII.	1	Waen - -	"	3
Lane Farm - -	XXVI.	4			
New House -	"	"			
Old Turnpike -	"	"			

HEATH FARM—(EXTRA-PAROCHIAL),

(HUNDRED OF OSWESTRY).

SHROPSHIRE—(NORTHERN DIVISION).

No. on Plan.	Area in Acres.	Remarks.	No. on Plan.	Area in Acres.	Remarks.
1	·516	Road.	12	3·104	Arable, &c.
2	10·547	Arable.	13	3·521	Arable, &c.
3	6·500	Arable.	14	·773	Houses, garden, &c.
4	9·059	Arable.	15	·908	Pasture.
5	15·586	Arable, &c.	16	13·583	Arable.
6	7·958	Arable, &c.	17	10·961	Arable, &c.
7	1·118	Road.	18	15·371	Arable, &c.
8	8·075	Arable.	19	·851	Road.
9	8·076	Arable.			
10	·098	Road.		135·602	
11	18·997	Arable, &c.			

RECAPITULATION.

133·019	Land.
2·583	Roads.
135·602	Total area of Heath Farm (Extra-Parochial), Hundred of Oswestry, Shropshire.

INDEX TO PLACES

IN

HEATH FARM—(Extra-Parochial).

SHROPSHIRE.

	Name of Place.	No. of Sheet.		
		6-inch scale.	25·344-inch scale.	
	Heath Farm - - -	XXVII.	1	

LONDON:
Printed by GEORGE E. EYRE and WILLIAM SPOTTISWOODE,
Printers to the Queen's most Excellent Majesty.
For Her Majesty's Stationery Office.

DEPÔTS FOR THE SALE OF ORDNANCE MAPS, &c.

ENGLAND AND WALES.

1, Saint Martin's Place, Charing Cross—LONDON.

SCOTLAND.

Ordnance Survey Office, Post-office Buildings—EDINBURGH.

IRELAND.

Ordnance Survey Office, Phœnix Park—DUBLIN.

ORDNANCE SURVEY OF ENGLAND.

BOOK OF REFERENCE TO THE PLAN

OF THE

PARISH OF LEEBOTWOOD,

SHROPSHIRE—(SOUTHERN DIVISION),

CONTAINING 1286·881 ACRES.

COLONEL R. H. STOTHERD, R.E.,

DIRECTOR-GENERAL OF THE ORDNANCE SURVEYS.

LONDON:
PRINTED BY EYRE AND SPOTTISWOODE,
PRINTERS TO THE QUEEN'S MOST EXCELLENT MAJESTY.
FOR HER MAJESTY'S STATIONERY OFFICE.

1883.

Price One Shilling.

PARISH OF LEEBOTWOOD,

SHROPSHIRE—(Southern Division).

Price One Shilling.

ORDNANCE SURVEY OF ENGLAND

PARISH OF LEEBOTWOOD

SHROPSHIRE

INDEX TO THE SHEETS

EXPLANATORY REMARKS.

The Scale of the Parish Plans is the 1-2500th of the actual length on the ground, and is equal to 25·344 inches to a mile, or 3·157 chains to an inch, which is very approximately equal to one square inch to one acre, the square of 1·0018 inch being equal to one acre.

The length of each sheet is 1½ miles, and the breadth 1 mile, the area of each sheet is therefore 960 acres.

Each enclosure has a reference number to the area which is given in this Book; in the case of towns and large villages encircled by a red band, one number and area only are given for the portion within the red band, unless they are contained in more than one parish, in which case a number is given for the portion included in each parish.

The Braces [⌐] on the plans are to indicate that the spaces so braced are included under the same reference number.

The Altitudes in feet above the Mean Level of the Sea are written thus —*31·4*.

The Scale of the County Plans is 6 inches to a mile, and each sheet contains 3 sheets of the Parish Plans. There is therefore a double reference number to each sheet of the Parish Plans, as VI. 9., the first number referring to the County Plans, the second number to the Parish Plans.

The dimensions of the sheets on the Six-inch scale being four miles by six miles the area is twenty-four square miles, equal to 15,360 acres.

The following are the characters employed on the Ordnance Plans on the Scales 1-2500, and 6 inches to a mile :—

unty Names	C	Hundreds or Wards	H
rishes, Ancient or Mother.....	P	Civil Parishes or Townships	*T*
tra Parochial	E	Division of Townships	*T*

Municipal Wards.....W

tiquities ..... { ROMAN / Druidical or Saxon / Norman or Subsequent

The descriptions of the boundaries are shown by the following initials :—

tre of Stream	*C.S.*	Centre of Fence	*C.F.*
tre of Road	*C.R.*	Top of Cop	*T.C.*
of Stream or Drain ...	*S.S.* or *S.D.*	Centre of Wall	*C.W.*
of Hedge	*R.H.*	Defaced	*Def.*
of Wall	*F.W.*	Track of Stream.....	*T.S.*

Undefined..... *Und.*

re a change occurs in the boundaries, the symbol [o—o] is used to show the part at which the change takes place.

B.—The areas are computed to the centre of fence, or other boundary of sure, except in the following cases :—

) When the fence or other boundary is also the boundary of a Parish or other Civil Division, does not follow the centre of the fence, the area is calculated to the Parish or other boundary, ot to the centre.

) The fences, &c., bounding either side of a railway are included wholly within its area.

N.B.—To convert Decimal Fractions of an Acre into Roods and Perches, multiply the decimal first by 4 and then by 40, preserving the same number of decimals in the product.

Examples—

			Acres.				Acres.
			633·357				527·013
			4				4
			1·428				·052
			40				40
A.	R.	P.	17·120	A.	R.	P.	2·080
633	1	17		527	0	2	

TABLE

FOR CONVERTING DECIMAL PARTS OF AN ACRE INTO ROODS AND PERCHES.

Perch.	0 Rood.	1 Rood.	2 Roods.	3 Roods.	Perch.	0 Rood.	1 Rood.	2 Roods.	3 Roods.
0	·000	·250	·500	·750	21	·131	·381	·631	·881
1	·006	·256	·506	·756	22	·137	·387	·637	·887
2	·012	·262	·512	·762	23	·144	·394	·644	·894
3	·019	·269	·519	·769	24	·150	·400	·650	·900
4	·025	·275	·525	·775	25	·156	·406	·656	·906
5	·031	·281	·531	·781	26	·162	·412	·662	·912
6	·037	·287	·537	·787	27	·169	·419	·669	·919
7	·044	·294	·544	·794	28	·175	·425	·675	·925
8	·050	·300	·550	·800	29	·181	·431	·681	·931
9	·056	·306	·556	·806	30	·187	·437	·687	·937
10	·062	·312	·562	·812	31	·194	·444	·694	·944
11	·069	·319	·569	·819	32	·200	·450	·700	·950
12	·075	·325	·575	·825	33	·206	·456	·706	·956
13	·081	·331	·581	·831	34	·212	·462	·712	·962
14	·087	·337	·587	·837	35	·219	·469	·719	·969
15	·094	·344	·594	·844	36	·225	·475	·725	·975
16	·100	·350	·600	·850	37	·231	·481	·731	·981
17	·106	·356	·606	·856	38	·237	·487	·737	·987
18	·112	·362	·612	·862	39	·244	·494	·744	·994
19	·119	·369	·619	·869	40	·250	·500	·750	1·000
20	·125	·375	·625	·875					

BOOK OF REFERENCE TO THE PLAN

OF THE

PARISH OF LEEBOTWOOD,

SHROPSHIRE—(Southern Division).

1883.

No. of Sheet and Plan and No. on Plan.	Area in Acres.	No. of Sheet and Plan and No. on Plan.	Area in Acres.	No. of Sheet and Plan and No. on Plan.	Area in Acres.
Sheet XLIX. 2:—		Sheet XLIX. 6:—		Sheet XLIX. 6:—	
1	1·139	(*contd.*) 37	·434	(*contd.*) 76	1·663
		38	·414	77	7·210
Sheet XLIX. 6:—		39	·165	78	5·406
2	4·885	40	·375		
3	3·802	41	·603	Sheet XLIX. 10:—	
4	2·333	42	·192	79	13·295
5	4·460	43	·140	80	10·222
6	8·574	44	7·050	81	5·719
7	·320	45	9·047	82	5·596
8	5·593	46	9·014	83	·824
9	5·678	47	9·907	84	1·775
10	3·626	48	11·799	85	·661
11	4·180	49	8·074	86	·421
12	6·484	50	7·007	87	·491
13	8·884	51	13·711	88	7·283
14	·470	52	6·578	89	1·031
15	7·724	53	8·615	90	3·196
16	9·453	54	8·655	91	·188
17	11·109	55	7·536	92	14·814
18	·162	56	·482	93	·219
19	·232	57	·362	94	6·760
20	10·847	58	·749	95	7·375
21	4·664	59	6·137	96	2·698
22	7·377	60	2·533	97	3·232
23	4·916	61	2·595	98	·121
24	·857	62	7·702	99	1·342
25	·792	63	10·345	100	·587
26	1·192	64	6·257	101	4·724
26a	·202	65	3·749	102	·530
27	·419	66	13·870	103	·196
28	·974	67	8·200	104	5·331
29	4·124	68	11·891	105	1·844
30	·879	69	13·596	106	2·994
31	8·744	70	5·487	107	5·847
32	2·748	71	10·256	108	·856
33	8·788	72	11·870	109	13·766
34	4·654	73	3·544	110	4·226
35	7·130	74	·320	111	6·985
36	·358	75	5·384	112	1·868

No. of Sheet and Plan and No. on Plan.	Area in Acres.
Sheet XLIX. 10:—	
(*contd.*) 113	·908
114	·850
115	·694
116	·750
117	9·887
118	7·602
119	8·252
120	12·367
121	9·649
122	·370
123	6·993
124	·077
125	3·286
126	11·322
127	1·111
128	·330
129	·975
130	·228
131	9·100
132	8·611
133	2·275
134	2·068
135	1·448
136	8·643
137	3·863
138	16·868
139	9·771
140	9·389
141	·410
142	3·495
143	13·318
144	5·307
145	·262
146	5·463
147	9·429
148	6·467
149	3·338
150	18·174
151	7·320
152	1·510
153	10·711
154	10·399
155	·399
156	8·791
157	1·550
158	8·421
159	11·870
160	·326
161	10·254
162	6·371
163	11·870
Sheet XLIX. 10:—	
(*contd.*) 164	3·109
165	13·306
166	14·822
167	·318
168	·451
169	·163
170	·271
171	·381
172	4·086
173	2·601
174	5·591
175	10·104
176	1·415
177	4·643
178	4·923
179	7·550
180	2·488
181	13·988
182	1·476
183	·144
184	·592
185	·492
186	1·505
187	·758
188	·406
189	·917
190	·939
191	3·322
192	7·992
193	·972
194	10·316
195	7·224
196	·112
197	·566
198	·552
199	·588
200	·586
201	·368
202	·459
203	·558
204	·194
205	·149
206	·612
207	1·568
208	1·884
209	3·465
210	2·990
211	3·800
212	4·846
213	10·698
214	1·993
Sheet XLIX. 10:—	
(*contd.*) 215	3·100
216	·331
217	10·052
218	4·278
219	4·974
220	7·860
221	·342
222	3·590
Sheet XLIX. 14:—	
223	5·553
224	10·312
225	2·442
226	·353
227	1·314
228	1·731
229	9·725
230	·398
231	·553
232	·157
233	·370
234	3·148
235	·199
236	1·374
237	·381
238	·267
239	·580
240	1·268
241	·451
242	1·836
243	·308
244	·041
245	7·492
246	5·749
247	1·255
248	8·469
249	·483
250	·599
251	1·518
252	·577
253	·940
254	·762
255	·644
256	1·125
257	·623
258	·086
259	8·262
260	13·617
261	5·068
262	·322
263	4·034

No. of Sheet and Plan and No. on Plan.	Area in Acres.	No. of Sheet and Plan and No. on Plan.	Area in Acres.	No. of Sheet and Plan and No. on Plan.	Area in Acres.
Sheet XLIX. 14:—		Sheet XLIX. 14:—		Sheet XLIX. 14:—	
(*cont*d.) 264	8·135	(*cont*d.) 277	6·488	(*cont*d.) 290	4·639
265	8·698	278	·886	291	4·530
266	1·960	279	1·783	292	2·444
267	3·616	280	2·185	293	11·992
268	1·496	281	·260	294	5·078
269	11·803	282	·252	295	4·448
270	8·540	283	·081	296	4·129
271	·537	284	3·979	297	·740
272	2·660	285	2·832		
273	7·138	286	·494		1286·881
274	2·025	287	6·494		
275	4·491	288	1·283		
276	8·662	289	2·086		

RECAPITULATION.

Description.	Acres.
Land - - - -	1244·377
Roads - - - -	18·103
Railways - - - -	19·737
Water - - - -	4·664
Salt-marsh - - - -	—
Foreshore - - - -	—
Total - - -	1286·881
Tidal water adjoining - -	—

INDEX TO PLACES

IN THE

PARISH OF LEEBOTWOOD.

SHROPSHIRE—(SOUTHERN DIVISION).

Name of Place.	No. of Sheet.	
	6-inch scale.	25·344 in. scale.
Leebotwood -	XLIX.	10, 14
Longnor Park -	"	6
Micklewood -	"	"
St. Mary's Church	"	10
The Fields -	"	"

LONDON: Printed by EYRE and SPOTTISWOODE,
Printers to the Queen's most Excellent Majesty.
For Her Majesty's Stationery Office
[—50.—9/83.]

DEPÔTS FOR THE SALE OF ORDNANCE MAPS, &c.

ENGLAND AND WALES.

1, Saint Martin's Place, Charing Cross—LONDON.

SCOTLAND.

Ordnance Survey Office, Post-office Buildings—EDINBURGH.

IRELAND.

Ordnance Survey Office, Phœnix Park—DUBLIN.

ORDNANCE SURVEY OF ENGLAND.

BOOK OF REFERENCE TO THE PLAN

OF THE

PARISH OF LEE BROCKHURST,

SHROPSHIRE (NORTHERN DIVISION),

CONTAINING 584·957 ACRES.

COLONEL A. C. COOKE, C.B., R.E.,
DIRECTOR-GENERAL OF THE ORDNANCE SURVEYS.

LONDON:
PRINTED BY GEORGE E. EYRE AND WILLIAM SPOTTISWOODE,
PRINTERS TO THE QUEEN'S MOST EXCELLENT MAJESTY.
FOR HER MAJESTY'S STATIONERY OFFICE.

1881.
Price One Shilling.

PARISH OF LEE BROCKHURST,

SHROPSHIRE (NORTHERN DIVISION).

Price One Shilling.

ORDNANCE SURVEY OF ENGLAND

PARISH OF LEE BROCKHURST

EXPLANATORY REMARKS.

he Scale of the Parish Plans is the 1-2500th of the actual length on the nd, and is equal to 25·344 inches to a mile, or 3·157 chains to an inch, h is very approximately equal to one square inch to one acre, the square of 18 inch being equal to one acre.

he length of each sheet is 1½ miles, and the breadth 1 mile, the area of each is therefore 960 acres.

ch enclosure has a reference number to the area which is given in this Book; e case of towns and large villages encircled by a red band, one number and only are given for the portion within the red band, unless they are contained re than one parish, in which case a number is given for the portion included h parish.

e Braces [⌐] on the plans are to indicate that the spaces so braced are in d under the same reference number.

e Altitudes in feet above the Mean Level of the Sea are written thus —*31·4*.

e Scale of the County Plans is 6 inches to a mile, and each sheet contains eets of the Parish Plans. There is therefore a double reference number to heet of the Parish Plans, as VI. 9., the first number referring to the County the second number to the Parish Plans.

e dimensions of the sheets on the Six-inch scale being four miles by six miles ea is twenty-four square miles, equal to 15,360 acres.

e following are the characters employed on the Ordnance Plans on the Scales 2500, and 6 inches to a mile :—

y Names	C	Hundreds or Wards	H
hes, Ancient or Mother.....	P	Civil Parishes or Townships	T
Parochial	E	Division of Townships	T

Municipal Wards.....W

uities ..... { ROMAN / Druidical or Saxon / Norman or Subsequent

he descriptions of the boundaries are shown by the following initials :—

e of Stream	*C.S.*	Centre of Fence	*C.F.*
e of Road	*C.R.*	Top of Cop	*T.C.*
f Stream or Drain ...	*S.S.* or *S.D.*	Centre of Wall	*C.W.*
f Hedge	*R.H.*	Defaced	*Def.*
f Wall.....	*F.W.*	Track of Stream.....	*T.S.*

Undefined.....*Und.*

e a change occurs in the boundaries, the symbol [o—o] is used to show the part at which the change takes place.

.—The areas are computed to the centre of fence, or other boundary of ure, except in the following cases :—

When the fence or other boundary is also the boundary of a Parish or other Civil Division, does not follow the centre of the fence, the area is calculated to the Parish or other boundary, to the centre.

The fences, &c., bounding either side of a railway are included wholly within its area.

PARISH OF LEE BROCKHURST

N.B.—To convert Decimal Fractions of an Acre into Roods and Perches, multiply the decimal first by 4 and then by 40, preserving the same number of decimals in the product.

Examples—

	Acres.		Acres.
	633·357		527·013
	4		4
	1·428		·052
	40		40
A. R. P.		A. R. P.	
633 1 17	17·120	527 0 2	2·080

TABLE

FOR CONVERTING DECIMAL PARTS OF AN ACRE INTO ROODS AND PERCHES.

Perch.	0 Rood.	1 Rood.	2 Roods.	3 Roods.	Perch.	0Rood.	1 Rood.	2 Roods.	3 Roods.
0	·000	·250	·500	·750	21	·131	·381	·631	·881
1	·006	·256	·506	·756	22	·137	·387	·637	·887
2	·012	·262	·512	·762	23	.144	·394	·644	·894
3	·019	·269	·519	·769	24	·150	·400	·650	·900
4	·025	·275	·525	·775	25	·156	·406	·656	·906
5	·031	·281	·531	·781	26	·162	·412	·662	·912
6	·037	·287	·537	·787	27	·169	·419	·669	·919
7	·044	·294	·544	·794	28	·175	·425	·675	·925
8	·050	·300	·550	·800	29	·181	·431	·681	·931
9	·056	·306	·556	·806	30	·187	·437	·687	·937
10	·062	·312	·562	·812	31	·194	·444	·694	·944
11	·069	·319	·569	·819	32	·200	·450	·700	·950
12	·075	·325	·575	·825	33	·206	·456	·706	·956
13	·081	·331	·581	.831	34	·212	·462	·712	·962
14	·087	·337	·587	·837	35	·219	·469	·719	·969
15	·094	·344	·594	·844	36	·225	·475	·725	·975
16	·100	·350	·600	·850	37	·231	·481	·731	·981
17	·106	·356	·606	·856	38	·237	·487	·737	·987
18	.112	·362	·612	·862	39	·244	·494	·744	·994
19	·119	·369	·619	·869	40	·250	·500	·750	1·000
20	·125	·375	·625	·875					

PARISH OF LEE BROCKHURST,

SHROPSHIRE—(Northern Division).

No. of Sheet and Plan and No. on Plan.	Area in Acres.
Sheet XXI. 4 :—	
1	11·695
2	7·071
3	12·752
4	4·426
5	2·235
6	11·103
7	5·930
8	·370
9	2·720
10	1·452
Sheet XXII. 1 :—	
11	12·470
12	1·166
13	3·616
14	11·842
15	8·086
16	11·918
17	·027
18	11·409
19	8·939
20	9·998
21	11·415
22	10·727
23	3·112
24	23·075
25	1·035
26	12·214
27	7·283
28	6·665
29	9·306
30	·228
31	·236
32	5·486
33	8·734
34	4·765
35	2·626
36	3·922
37	11·412
Sheet XXII. 1 :— (*cont^d.*)	
38	·446
39	2·561
40	12·794
41	23·154
42	·867
43	·228
44	1·929
45	1·486
46	·216
47	·222
48	·297
49	8·099
50	·823
51	14·480
52	·334
53	·639
54	·831
55	·822
56	·863
57	·263
58	·938
59	·382
60	·812
61	·123
62	·955
Sheet XXI. 8 :—	
63	4·959
64	3·551
65	9·860
66	16·391
67	7·521
68	4·583
69	·815
70	3·066
71	·229
72	·154
73	17·405
74	2·398
Sheet XXI. 8 :— (*cont^d.*)	
75	2·310
76	2·771
77	3·780
Sheet XXII. 5 :—	
78	·977
79	·313
80	6·795
81	·195
82	·532
83	·516
84	·423
85	·345
86	·206
87	·240
88	·210
89	·693
90	·212
91	·218
92	·399
93	·575
94	·569
95	·583
96	5·138
97	3·478
98	1·063
99	4·544
100	·610
101	·521
102	·280
103	·374
104	·368
105	8·710
106	·305
107	·622
108	10·447
109	10·857
110	4·525
111	·850

No. of Sheet and Plan and No. on Plan.	Area in Acres.	No. of Sheet and Plan and No. on Plan.	Area in Acres.	No. of Sheet and Plan and No. on Plan.	Area in Acres.
Sheet XXII. 5:—		Sheet XXII. 5:—		Sheet XXII. 5:—	
(*cont*d.) 112	·773	(*cont*d.) 129	1·195	(*cont*d.) 146	·323
113	·753	130	·441	147	·841
114	6·303	131	1·315	148	·730
115	6·586	132	1·473	149	·319
116	·593	133	·374	150	·352
117	2·662	134	·186	151	·160
118	14·911	135	1·125	152	·992
119	4·342	136	2·047	153	·140
120	·291	137	·146	154	·856
121	3·776	138	2·459	155	·663
122	·104	139	11·848	156	10·337
123	·194	140	6·085	157	·563
124	·132	141	2·217	158	3·204
125	3·761	142	·831	159	2·925
126	·489	143	·515		
127	·519	144	·352		584·957
128	·417	145	·821		

RECAPITULATION.

565·357	Land.
13·845	Roads.
5·755	Water.
584·957	Total area of the Parish of Lee Brockhurst, Shropshire (Northern Division).

INDEX TO PLACES

IN THE

PARISH OF LEE BROCKHURST.

SHROPSHIRE (Northern Division).

Name of Place.	No. of Sheet.		Name of Place.	No. of Sheet.	
	6-inch scale.	25·344 in. scale.		6-inch scale.	25·344 in. scale.
Moston Park -	XXII.	1	St. Peter's Church -	XXII.	5
Lee Brockhurst -	"	5			

LONDON:
Printed by GEORGE E. EYRE and WILLIAM SPOTTISWOODE,
Printers to the Queen's most Excellent Majesty.
For Her Majesty's Stationery Office.
[.—50.—3/81.]

DEPÔTS FOR THE SALE OF ORDNANCE MAPS, &c.

ENGLAND AND WALES.

1, Saint Martin's Place, Charing Cross—LONDON.

SCOTLAND

Ordnance Survey Office, Post-office Buildings—EDINBURGH.

IRELAND.

Ordnance Survey Office, Phœnix Park—DUBLIN.

ORDNANCE SURVEY OF ENGLAND.

BOOK OF REFERENCE TO THE PLAN

OF THE

PARISH OF LEIGHTON,

SHROPSHIRE—(NORTHERN AND SOUTHERN DIVISIONS),

CONTAINING 2203·268 ACRES.

MAJOR-GENERAL A. C. COOKE, C.B., R.E.,

DIRECTOR-GENERAL OF THE ORDNANCE SURVEYS.

LONDON:

PRINTED BY GEORGE E. B. EYRE AND WILLIAM SPOTTISWOODE,

PRINTERS TO THE QUEEN'S MOST EXCELLENT MAJESTY.

FOR HER MAJESTY'S STATIONERY OFFICE.

1883.

Price One Shilling.

PARISH OF LEIGHTON,

SHROPSHIRE—(Northern and Southern Divisions).

Price One Shilling.

ORDNANCE SURVEY OF ENGLAND

PARISH OF LEIGHTON & Do *(Det)*

SHROPSHIRE

EXPLANATORY REMARKS.

Scale of the Parish Plans is the 1-2500th of the actual length on the l, and is equal to 25·344 inches to a mile, or 3·157 chains to an inch, is very approximately equal to one square inch to one acre, the square of 3 inch being equal to one acre.

length of each sheet is 1½ miles, and the breadth 1 mile, the area of each therefore 960 acres.

enclosure has a reference number to the area which is given in this Book; ase of towns and large villages encircled by a red band, one number and ly are given for the portion within the red band, unless they are contained than one parish, in which case a number is given for the portion included parish.

Braces [⌐] on the plans are to indicate that the spaces so braced are in- under the same reference number.

Altitudes in feet above the Mean Level of the Sea are written thus —*31·4*.

Scale of the County Plans is 6 inches to a mile, and each sheet contains s of the Parish Plans. There is therefore a double reference number to et of the Parish Plans, as VI. 9., the first number referring to the County he second number to the Parish Plans.

imensions of the sheets on the Six-inch scale being four miles by six miles is twenty-four square miles, equal to 15,360 acres.

llowing are the characters employed on the Ordnance Plans on the Scales 00, and 6 inches to a mile :—

Names	C	Hundreds or Wards	H
s, Ancient or Mother.....	P	Civil Parishes or Townships	*T*
Parochial	E	Division of Townships	*T*

Municipal Wards.....W

ties ..... { ROMAN / Druidical or Saxon / Norman or Subsequent

e descriptions of the boundaries are shown by the following initials :—

of Stream	*C.S.*	Centre of Fence	*C.F.*
of Road	*C.R.*	Top of Cop	*T.C.*
Stream or Drain ...	*S.S.* or *S.D.*	Centre of Wall	*C.W.*
Hedge	*R.H.*	Defaced	*Def.*
Wall.....	*F.W.*	Track of Stream.....	*T.S.*

Undefined.....*Und.*

a change occurs in the boundaries, the symbol [o—o] is used to show the part at which the change takes place.

—The areas are computed to the centre of fence, or other boundary of re, except in the following cases :—

When the fence or other boundary is also the boundary of a Parish or other Civil Division, es not follow the centre of the fence, the area is calculated to the Parish or other boundary, to the centre.

The fences, &c., bounding either side of a railway are included wholly within its area.

SHROPSHIRE

N.B.—To convert Decimal Fractions of an Acre into Roods and Perches, multiply the decimal first by 4 and then by 40, preserving the same number of decimals in the product.

Examples—

	Acres.		Acres.
	633·357		527·013
	4		4
	1·428		·052
	40		40
A. R. P.		A. R. P.	
633 1 17	17·120	527 0 2	2·080

TABLE

FOR CONVERTING DECIMAL PARTS OF AN ACRE INTO ROODS AND PERCHES.

Perch.	0 Rood.	1 Rood.	2 Roods.	3 Roods.	Perch.	0 Rood.	1 Rood.	2 Roods.	3 Roods.
0	·000	·250	·500	·750	21	·131	·381	·631	·881
1	·006	·256	·506	·756	22	·137	·387	·637	·887
2	·012	·262	·512	·762	23	·144	·394	·644	·894
3	·019	·269	·519	·769	24	·150	·400	·650	·900
4	·025	·275	·525	·775	25	·156	·406	·656	·906
5	·031	·281	·531	·781	26	·162	·412	·662	·912
6	·037	·287	·537	·787	27	·169	·419	·669	·919
7	·044	·294	·544	·794	28	·175	·425	·675	·925
8	·050	·300	·550	·800	29	·181	·431	·681	·931
9	·056	·306	·556	·806	30	·187	·437	·687	·937
10	·062	·312	·562	·812	31	·194	·444	·694	·944
11	·069	·319	·569	·819	32	·200	·450	·700	·950
12	·075	·325	·575	·825	33	·206	·456	·706	·956
13	·081	·331	·581	·831	34	·212	·462	·712	·962
14	·087	·337	·587	·837	35	·219	·469	·719	·969
15	·094	·344	·594	·844	36	·225	·475	·725	·975
16	·100	·350	·600	·850	37	·231	·481	·731	·981
17	·106	·356	·606	·856	38	·237	·487	·737	·987
18	·112	·362	·612	·862	39	·244	·494	·744	·994
19	·119	·369	·619	·869	40	·250	·500	·750	1·000
20	·125	·375	·625	·875					

PARISH OF LEIGHTON,

SHROPSHIRE—(Northern and Southern Divisions).

No. of Sheet and Plan and No. on Plan.	Area in Acres.	No. of Sheet and Plan and No. on Plan.	Area in Acres.	No. of Sheet and Plan and No. on Plan.	Area in Acres.
Sheet XLII. 7:—		Sheet XLII. 7:—		Sheet XLII. 8:—	
1	10·304	(*cont*d.) 41	1·420	(*cont*d.) 78	1·585
2	·678	42	1·174	79	1·598
3	2·013	43	6·143	80	4·215
4	1·087	44	1·055	81	2·768
5	·235	45	4·524	82	3·155
6	·264	46	2·363	83	3·287
7	·154	47	1·078	84	·236
8	2·718	48	·439	85	·128
9	3·006	49	1·513	86	·648
10	1·848	50	1·337	87	·575
11	2·308	51	1·087	88	4·211
12	6·561	52	·868	89	3·597
13	7·500	53	1·062	90	·568
14	2·485	54	1·021	91	4·505
15	1·226	55	4·059	92	7·935
16	1·638	56	9·865	93	3·672
17	1·589	57	·650	94	4·741
18	2·232	58	10·619	95	·541
19	2·181			96	5·674
20	1·766	Sheet XLII. 8:—		97	·413
21	·112	59	39·485	98	1·963
22	1·113	60	4·173	99	1·275
23	·358	61	10·622	100	2·122
24	8·544	62	1·008	101	1·489
25	9·572	63	·477	102	·558
26	7·190	64	2·502	103	·872
27	·602	65	4·249	104	·578
28	1·122	66	·494	105	·480
29	1·410	67	3·970	106	1·314
30	2·638	68	9·164	107	1·957
31	4·612	69	12·174	108	5·614
33	12·588	70	·205	109	8·334
34	1·584	71	7·918	110	·191
35	1·714	72	3·170	111	·591
36	14·086	73	·559	112	2·033
37	12·205	74	6·499	113	·411
38	1·839	75	4·567	114	1·493
39	1·167	76	3·485	115	3·145
40	·017	77	4·045	116	4·320

No. of Sheet and Plan and No. on Plan.	Area in Acres.	No. of Sheet and Plan and No. on Plan.	Area in Acres.	No. of Sheet and Plan and No. on Plan.	Area in Acres.
Sheet XLII. 8:—		Sheet XLII. 12:—		Sheet XLII. 12:—	
(*cont*^{d}.) 117	1·030	(*cont*^{d}.) 166	·568	(*cont*^{d}.) 217	·469
118	·142	167	17·022	218	·408
119	1·570	168	8·688	219	·710
120	8·360	169	6·377	220	·837
121	·518	170	7·715	221	1·763
122	6·959	171	5·708	222	18·047
123	4·404	172	·474	223	16·595
124	1·408	173	2·575	224	5·526
125	3·990	174	13·561	225	4·110
126	27·646	175	4·575	226	4·014
127	·260	176	3·221	227	12·741
128	·341	177	1·002	228	5·916
129	6·664	178	·527	229	4·435
130	1·103	179	7·332	230	7·772
131	·162	180	8·400	231	1·728
132	2·711	181	·693	232	·486
133	1·031	182	4·213	233	1·221
134	4·779	183	5·939	234	2·923
135	4·922	184	25·441	235	6·306
136	7·857	185	9·382	236	3·545
137	2·914	186	31·240	237	·353
138	·207	187	14·530	238	2·851
139	·212	188	·526	239	7·016
140	3·575	189	7·548	240	·168
141	·905	190	1·705	241	3·906
142	11·931	191	4·089	242	5·264
143	·353	192	16·341	243	3·898
144	1·265	193	2·749	244	·811
145	1·695	194	3·158	245	·225
146	·784	195	·974	246	·402
147	10·891	196	·378	247	·619
148	9·019	197	7·075	248	·929
149	4·153	198	1·430	249	8·299
150	2·233	199	14·032	250	6·687
151	·970	200	20·646	251	14·033
152	·129	201	6·143	252	8·029
153	7·324	202	2·002	253	10·533
		203	4·417	254	4·623
Sheet XLII. 12:—		204	·507	255	11·63[illegible]
154	2·478	205	·959	256	6·70[illegible]
155	·510	206	1·529	256a	·30[illegible]
156	12 046	207	2·519	257	3·85[illegible]
157	·533	208	1·311	258	14·14[illegible]
158	9·853	209	·250	259	5·61[illegible]
159	·520	210	8·098	260	10·70[illegible]
160	·317	211	1·509	260a	·18[illegible]
161	9·875	212	2·399	261	17·58[illegible]
162	2·691	213	1·204	261a	4·56[illegible]
163	10·185	214	·877	262	4·51[illegible]
164	11·234	215	·506	263	1·27[illegible]
165	15·363	216	·920	264	2·89[illegible]

No. of Sheet and Plan and No. on Plan.	Area in Acres.
Sheet XLII. 12:—	
(*contd.*) 265	·288
266	1·706
267	·460
268	3·310
269	6·470
269a	4·393
Sheet XLII. 11:—	
270	7·211
270a	8·807
271	6·876
272	6·013
273	·669
274	2·148
275	6·471
276	·920
277	8·110
278	10·828
279	·140
280	4·325
281	5·348
282	·442
283	·997
284	3·501
285	2·913
286	·692
287	·801
288	1·724
289	·651
290	·896
291	1·231
292	·620
293	1·126
294	·248
295	·568
296	·312
297	2·243
298	·285
299	1·865
300	3·393
301	3·055
302	·364
303	8·350
304	8·580
305	5·004
306	11·186
307	·887
308	·446
309	1·311
310	6·000
311	3·025
Sheet XLII. 11:—	
(*contd.*) 312	10·414
313	6·909
314	1·141
315	·249
316	5·559
317	·756
318	4·137
319	·685
320	10·681
321	·349
322	·471
323	1·147
324	·273
325	·640
326	1·200
327	·578
328	·478
329	·460
330	·789
331	1·702
332	·630
333	·472
334	·322
335	·100
336	1·495
337	·720
338	·475
339	·559
340	·839
341	·879
342	·440
343	2·052
344	15·578
345	1·048
346	·687
347	·772
348	1·502
349	17·697
350	2·584
351	7·148
351a	2·688
352	8·268
353	11·845
354	5·951
355	11·678
356	·538
357	4·350
358	1·009
359	4·709
359a	4·479
360	8·298
Sheet XLII. 11:—	
(*contd.*) 361	9·940
362	8·754
363	·370
364	7·498
365	·538
366	5·499
367	14·060
368	4·987
369	6·688
370	6·135
371	10·296
372	10·135
373	15·851
374	11·229
375	·593
376	·560
377	1·906
378	·725
379	·882
379a	2·525
Sheet XLII. 15:—	
380	7·782
381	14·535
382	16·404
383	6·411
Sheet XLII. 16:—	
384	17·865
385	10·203
386	·668
387	·638
388	4·871
389	15·061
	1712·528

RECAPITULATION.

1650·946	Land.
30·541	Roads.
31·041	Water.
1712·528	Area of the Parish of Leighton, exclusive of the detached part.

PARISH OF LEIGHTON (Detached).

No. of Sheet and Plan and No. on Plan.	Area in Acres.
Sheet XLII. 15:—	
1	10·751
2	11·752
3	21·056
4	4·163
5	·090
6	·818
7	1·284
8	·310
9	15·907
10	·316
11	12·266
12	·900
13	5·114
14	8·992
15	·602
16	11·056
17	·400
18	1·174
19	1·324
20	·421
21	1·464
22	2·027
23	7·048
Sheet XLII. 15:— (*cont*d.)	
24	·721
25	·471
26	9·741
27	·121
Sheet L. 3:—	
28	26·324
29	15·857
30	13·774
31	·795
32	25·680
33	18·183
34	19·074
35	3·238
36	14·581
37	17·815
38	15·106
39	10·519
40	8·630
41	8·822
42	·506
43	3·030
44	17·113
Sheet L. 3:— (*cont*d.)	
45	5·309
46	19·287
47	22·993
48	·628
49	·261
50	16·993
51	1·135
52	24·981
53	·162
Sheet L. 4:—	
54	·558
55	15·746
56	·457
57	19·135
58	3·708
59	3·319
60	5·680
61	1·052
	490·740

RECAPITULATION.

486·453	Land.
3·025	Roads.
1·262	Water.
490·740	Area of the Parish of Leighton (Detached).

RECAPITULATION FOR THE PARISH.

Area in Acres.	
2137·399	Land.
33·566	Roads.
32·303	Water.
2203·268	Total area of the Parish of Leighton, Shropshire—(Northern and Southern Divisions).

NOTE.—The Parish proper is in the Northern Division, and the Detached portion in the Southern Division.

INDEX TO PLACES

IN THE

PARISH OF LEIGHTON.

SHROPSHIRE—(NORTHERN AND SOUTHERN DIVISIONS).

Name of Place.	No. of Sheet. 6-inch scale.	No. of Sheet. 25·344 in. scale.
Brockellsbank -	XLII.	12
Eye Farm - -	"	11
Garmston - -	"	"
Leighton - -	"	12
Leighton Hall -	"	11
Leightonlane Farm -	"	8
Longwood - -	"	7
Morrellswood -	"	8
Neves Castle -	"	"
St. Mary's Church (Vicarage) - -	XLII.	12
The Lodge - -	"	"
Vicarage - -	"	11

PARISH OF LEIGHTON (DETACHED).

Name of Place.	No. of Sheet. 6-inch scale.	No. of Sheet. 25·344 in. scale.
Belswardyne Hall -	XLII.	15
Brook Houses -	L.	4

LONDON:
Printed by George E. B. Eyre and William Spottiswoode,
Printers to the Queen's most Excellent Majesty.
For Her Majesty's Stationery Office.
[.—50.—1/83.]

DEPÔTS FOR THE SALE OF ORDNANCE MAPS, &c.

ENGLAND AND WALES.

Mr. E. Stanford, 55, Charing Cross—London.

SCOTLAND.

Ordnance Survey Office, Post-office Buildings—Edinburgh.

IRELAND.

Ordnance Survey Office, Phœnix Park—Dublin.

ORDNANCE SURVEY OF ENGLAND.

AREA BOOK

AND

BOOK OF REFERENCE TO THE PLAN

OF THE

PARISH OF LEINTWARDINE NORTH
(PART OF),

SHROPSHIRE,

CONTAINING 611·339 ACRES.

COLONEL R. H. STOTHERD, C.B., R.E.,

DIRECTOR-GENERAL OF THE ORDNANCE SURVEYS.

LONDON:
PRINTED BY EYRE AND SPOTTISWOODE,
PRINTERS TO THE QUEEN'S MOST EXCELLENT MAJESTY.
FOR HER MAJESTY'S STATIONERY OFFICE.

1885.

Price One Shilling.

PARISH OF LEINTWARDINE NORTH
(PART OF),

SHROPSHIRE.

Price One Shilling.

EXPLANATORY REMARKS.

The following are the Scales, &c., Characters of Writing and Boundary, Symbols, Abbreviations, &c., used on the Ordnance Plans of $\frac{1}{500}$, $\frac{1}{2500}$, and 6 Inches to 1 Mile, past and present:—

SCALES, &c.

Examples shewing how each kind of Plan is numbered.			Description of Plan.	Area of each Sheet.		Dimensions represented.		Scale.	Remarks.
County.	Parish.	Town.		Acres.	Sq. Miles.	Length.	Breadth.		
			County Plans						
IX.			Full Sheet	15360	24	6 miles	4 miles	6 inches to 1 mile.	*
IX. N.E. *			Quarter Sheet	3840	6	3 miles	2 miles	Do. do.	N.W., N.E., S.W., S.E. according to the position of Quarter Sheet.
IX. *i.e.* — By a double reference number.	18		Parish Plans	960	1½	1½ miles	1 mile	$\frac{1}{1056}$ of actual length on the ground, or 25·341 inches to 1 mile, or 3·157 chains to 1 inch.	The square of 1·0018 inch = an acre, or approximately 1 square inch on the plan represents 1 acre.
IX. *i.e.* — By a treble reference number.	15	28	Town Plans	38·4	·06	24 chains	16 chains	$\frac{1}{528}$ of actual length on the ground, or 10·56 feet to 1 mile, or 41·66 feet to 1 inch.	Some towns have been done on 10 feet, and some 5 feet, to 1 mile.

CHARACTERS OF TYPE USED.

Description.	Boundary.	Character of Names.	Description.	Boundary.	Character of Names.
County.....		C	Borough (Municipal)	- - - -	B
Ridings or Division of Counties		R	Cities Returning Members		C
Hundreds or Wards and Wapentakes..		H	Cities Not Returning Members		C
Liberties		L			
Parishes, Ancient or Mother.....		P	Market Towns		T
Civil Parishes or Townships.....		T	Other Towns.....		T
Division of Townships		T	Extra Parochial ...		E
Borough (Parliamentary).....		B	Municipal Wards ..		W

Antiquities ..... { ROMAN / Druidical or Saxon / Norman or Subsequent

SYMBOLS.

Antiquities, Site of.....	✢	Bench Mark.....	↑
Area Brace, indicating that the areas of spaces so connected are included in the same reference number.....	∫	Change of Boundary, indicating the point at which the character of a Boundary changes.....	⁄
		Levelling Picket.....	•
Arrow showing direction of flow of water.....	←««	Trigonometrical Station.....	△

ABBREVIATIONS.

Abbreviations in use on the Ordnance Plans to show the nature of the Boundaries, also for various objects, and Descriptive Names.

These Abbreviations are used either singly or in combination, thus—

B. B. - Bottom or Base of Bank.
C. C. D. Centre of Covered Ditch or Drain.
C. H. - Centre of Hedge, Harbour, &c.
C. O. C. - Centre of Old Channel, Canal, Cut, &c.
C. S. L. W. Centre of Stream at Low Water.
C. Tk. F. Centre of Track of Fence, Furrow, &c.
F. S. F. Face of Sunk Fence.
F. S. W. Face of Sea Wall, or Sunk Wall.
F. W. - Face of Wall.
Tk. D. - Track of Ditch or Drain.
Tk. S. - Track of Stream.

Where an Initial represents several kinds of features the correct feature intended can easily be identified by anyone visiting the ground; thus on the ground C. R. along a road cannot be taken to mean "Centre of River."

Abbreviations.	Descriptions of Boundaries.	Object and Descriptive Names.
B.	Bank, Baulk, Bottom, Boundary (By.).	Bridge, Box.
B. H.	- - - - -	Beer House.
B. M.	Boundary Mound (Md.), Mark.	Bench Mark.
B. R.	- - - -	Bridle Road.
C.	Cam, Canal, Carriage, Centre of, Channel, Conduit, Cop, Course of, Covered, Creek, Cross, Culvert, Cut.	Crane, Check, Capstan (Cn.).
Cen.	- - - -	Centre.
Ch.	- - - - -	Church.
Chap.	- - - -	Chapel.
Chy.	- - - - -	Chimney.
Cis.	- - - - -	Cistern.
C. T.	- - - - -	Cart Track.
D.	Ditch, Drain, Dock, Double, Down.	
D. B.	- - - -	Dust Bin.
D. F.	Double Fence.	Drinking Fountain.
D. G.	- - - - -	Drying Green.
Def.	Defaced.	
Det.	- - - -	Detached.
D. W.	- - - - -	Draw Well.
E.	Edge of.	
Ex. Par.	- - - -	Extra Parochial.
F.	Face of, Fence, Fleet, Furrow.	Foot, Fire, Farm (Fm.), Fountain (Fn.).
F. B. or F. Br.	- - - - -	Foot Bridge.
F. C.	- - - -	Free Church.
F. P.	- - - - -	Foot Path, Fire Plug.
F. S.	- - - -	Flagstaff.
Ft.	Feet from.	

Abbreviations.	Descriptions of Boundaries.	Object and Descriptive Names.
G.	Gate, Grass.	Grate.
G. P.	- - - - -	Gas Plug, Guide Post.
H.	Harbour, Hedge, House.	High, Hole, House (Ho.), Hydrant, Hydraulic.
H. R.	Hedge Row.	
H. W.	Hollow Way.	
H. W. M.	- - - -	High Water Mark.
I.	Island.	
In.	Inches from.	
K.	Kerbstone.	
L.	Lade, Lake, Lane, Leat, Loch, Lock.	Lamp, Letter.
L. B.	- - - - -	Letter Box.
L. K.	- - - - - -	Lime Kiln.
L. W.	- - - - -	Low Water.
L. W. M.	- - - - - -	Low Water Mark.
M.	Marsh, Mark, Moat, Mound.	Mile, Mooring.
M. H.	- - - - - -	Man Hole.
M. P.	- - - - -	Mile Post, Mooring Post.
M. R.	- - - - - -	Mooring Ring.
M. S.	- - - - -	Mile Stone.
Munl.	- - - - - -	Municipal.
O.	Old.	Office.
O. T.	- - - - -	Ordinary Tides.
P.	Paling, Path, Pavement, Pond, Passage, Post, Pool.	Pillar, Plug, Post, Pump.
P. O.	- - - - - -	Post Office.
Parly.	- - - - -	Parliamentary.
Per. Cur.	- - - - - -	Perpetual Curacy.
Pkt.	- - - - -	Picket.
P. H.	- - - - - -	Public House.
R.	Railway, Rivers, Road (Rd.), Rocks, Root of.	Railway (Ry.).
R. C.	- - - - - -	Roman Catholic.
S.	Side of, Stream, Scar, Sewer, Slope, Stone, Street (St.).	Spring, Stone, Sluice (Sl.).
S. B.	- - - - - -	Signal Box.
S. C.	- - - - - -	Stop Cock.
Sch.	- - - - -	School.
S. D.	- - - - - -	Sun Dial.
S. G.	- - - - -	Sewer Grate.
S. H.	- - - - - -	Summer House.
S. L.	- - - -	Signal Lamp.
S. P.	Sewer Pipe.	Signal Post, Sewer Pipe.
S. T.	- - - - - -	Spring Tides.
Sta.	- - - - -	Station.
Sur.	- - - - - -	Surface.
T.	Top of.	Tap, Tank, Tides.
T. G.	- - - -	Toll Gate.
Tk.	Track of.	
T. P.	- - - - -	Turnpike.
Tr.	- - - - - -	Trough.
Und.	Undefined.	
U. P.	- - - - - -	United Presbyterian.
V.	- - - - -	Valve, Ventilator.
Vic.	- - - - - -	Vicarage.
W.	Wall, Water, Wood.	Well, Water.
W. M.	- - - - - -	Weighing Machine.
W. P.	- - - - -	Water Plug.

AREAS.

Each enclosure has a reference number to the area which is given in this Book; in the case of towns and large villages encircled by a red band, one number and area only are given for the portion within the red band, unless they are contained in more than one parish, in which case a number is given for the portion included in each parish.

The areas are computed to the centre of fence, or other boundary of enclosure, except in the following cases:—

(1.) When the fence or other boundary is also the boundary of a Parish or other Civil Division, which does not follow the centre of the fence, the area is calculated to the Parish or other boundary, and not to the centre.

(2.) The fences, &c., bounding either side of a railway are included wholly within its area.

N.B.—To convert Decimal Fractions of an Acre into Roods and Perches, multiply the decimal first by 4 and then by 40, preserving the same number of decimals in the product.

Examples—

A. R. P.	Acres.	A. R. P.	Acres.
	633·357		527·013
	4		4
	1·428		·052
	40		40
633 1 17	17·120	527 0 2	2·080

TABLE

FOR CONVERTING DECIMAL PARTS OF AN ACRE INTO ROODS AND PERCHES.

Perches.	0 Rood.	1 Rood.	2 Roods.	3 Roods.	Perches.	0 Rood.	1 Rood.	2 Roods.	3 Roods.
0	·000	·250	·500	·750	21	·131	·381	·631	·881
1	·006	·256	·506	·756	22	·137	·387	·637	·887
2	·012	·262	·512	·762	23	·144	·394	·644	·894
3	·019	·269	·519	·769	24	·150	·400	·650	·900
4	·025	·275	·525	·775	25	·156	·406	·656	·906
5	·031	·281	·531	·781	26	·162	·412	·662	·912
6	·037	·287	·537	·787	27	·169	·419	·669	·919
7	·044	·294	·544	·794	28	·175	·425	·675	·925
8	·050	·300	·550	·800	29	·181	·431	·681	·931
9	·056	·306	·556	·806	30	·187	·437	·687	·937
10	·062	·312	·562	·812	31	·194	·444	·694	·944
11	·069	·319	·569	·819	32	·200	·450	·700	·950
12	·075	·325	·575	·825	33	·206	·456	·706	·956
13	·081	·331	·581	·831	34	·212	·462	·712	·962
14	·087	·337	·587	·837	35	·219	·469	·719	·969
15	·094	·344	·594	·844	36	·225	·475	·725	·975
16	·100	·350	·600	·850	37	·231	·481	·731	·981
17	·106	·356	·606	·856	38	·237	·487	·737	·987
18	·112	·362	·612	·862	39	·244	·494	·744	·994
19	·119	·369	·619	·869	40	·250	·500	·750	1·000
20	·125	·375	·625	·875					

ALTITUDES.

The Altitudes are given in feet above the Approximate Mean Water at Liverpool. Those indicated thus (↑*B.M.*574) refer to marks made on Buildings, Walls, &c.

ORDNANCE SURVEY OF ENGLAND & WALES

HEREFORDSHIRE, SHROPSHIRE & RADNORSHIRE.

6 Inch Sheet { Here. II. / Salop. LXXVII. / Rad. XII. }

INDEX
TO THE
SIX INCH AND $\frac{1}{2500}$ SCALES

Scale of Index One Inch to 1 Mile

The following Parishes are included in this Index

Name of Parish	Sheets to Complete Parish
HEREFORDSHIRE.	
Adforton . . . (Part of)	VI.
Brampton Bryan . (Part of)	V., VI.
Buckton and Coxall	

Name of Parish	Sheets to Complete Parish
SHROPSHIRE.	
Bedstone	
Bucknell . . . (Part of)	LXXVI.
Clunbury . . (Part of)	LXIII., LXIX., LXX., LXXVI.

AREA BOOK

AND

BOOK OF REFERENCE TO THE PLAN

OF THE

PARISH OF LEINTWARDINE NORTH
(PART OF),

SHROPSHIRE.

1885.

f Sheet Plan on Plan.	Area in Acres.	No. of Sheet and Plan and No. on Plan.	Area in Acres.	No. of Sheet and Plan and No. on Plan.	Area in Acres.
LXXVII. 2:—		Shee LXXVII. 2:—		Sheet LXXVII. 6:—	
1	5·938	(*cont*d.) 33	16·039	(*cont*d.) 63	1·167
2	·271			64	3·343
3	1·706	Sheet LXXVII. 6:—		65	3·674
4	2·726	34	9·041	66	·830
5	1·198	35	11·748	67	6·192
6	14·274	36	15·606	68	10·068
7	3·341	37	12·076	69	·530
8	·271	38	19·124	70	2·692
9	1·207	39	10·738	71	5·147
10	·356	40	·057	72	·186
11	14·947	41	6·342	73	8·566
12	·103	42	9·168	74	15·994
13	11·974	43	15·198	75	15·375
14	·860	44	8·630	76	·105
15	3·797	45	·933	77	7·519
16	1·002	46	6·720	78	·100
17	4·506	47	2·769		
18	·555	48	14·366	Sheet LXXVII. 7:—	
19	·800	49	12·749	79	2·040
20	·160	50	2·113	80	12·926
21	·571	51	10·931	81	10 829
22	1·631	52	9·944	82	2·104
23	2·440	53	4·746	83	11·979
24	3·687	54	17·596	84	12·751
25	·319	55	10·753	85	8·987
26	1·419	56	9·601	86	6·341
27	15·064	57	8·721	87	14·852
28	10·474	58	10·965	88	·336
29	·272	59	11·133	89	1·569
30	24·355	60	14·992	90	·122
31	1·491	61	8·024	91	1·398
32	·773	62	13·293	92	1·267

No. of Sheet and Plan and No. on Plan.	Area in Acres.	No. of Sheet and Plan and No. on Plan.	Area in Acres.	No. of Sheet and Plan and No. on Plan.	Area in Acres.
		Sheet LXXVII. 7 :— (*cont^d.*) 93	·774		
		94	3·126		
		95	1·502		
		96	·172		
		97	·172		
			611·339		

RECAPITULATION.

Description.	Acres.
Land - - - - -	599·131
Roads - - - - -	7·310
Railways - - - - -	2·422
Water - - - -	2·476
Salt-marsh - - - -	—
Foreshore - - - -	—
Tidal water - - - -	—
Total - - -	611·339

NOTE.—The other part of this Parish is in Herefordshire, and the areas will be found on the plans,

LONDON: Printed by EYRE and SPOTTISWOODE,
Printers to the Queen's most Excellent Majesty.
For Her Majesty's Stationery Office.
[.—50.—7/86.]

DEPÔTS FOR THE SALE OF ORDNANCE MAPS, &c.

ENGLAND AND WALES.

1, Saint Martin's Place, Charing Cross—LONDON.

SCOTLAND

Ordnance Survey Office, Post-office Buildings—EDINBURGH.

IRELAND.

Ordnance Survey Office, Phœnix Park—DUBLIN.

ORDNANCE SURVEY OF ENGLAND.

BOOK OF REFERENCE TO THE PLAN

OF THE

PARISH OF LILLESHALL,

SHROPSHIRE—(NORTHERN DIVISION),

CONTAINING 6175·442 ACRES.

MAJOR-GENERAL A. C. COOKE, C.B., R.E.,

DIRECTOR-GENERAL OF THE ORDNANCE SURVEYS.

LONDON:
PRINTED BY GEORGE E. B. EYRE AND WILLIAM SPOTTISWOODE,
PRINTERS TO THE QUEEN'S MOST EXCELLENT MAJESTY.
FOR HER MAJESTY'S STATIONERY OFFICE.

1882.

Price Two Shillings.

DEPÔTS FOR THE SALE OF ORDNANCE MAPS, &c.

ENGLAND AND WALES.

1, Saint Martin's Place, Charing Cross—LONDON.

SCOTLAND

Ordnance Survey Office, Post-office Buildings—EDINBURGH.

IRELAND.

Ordnance Survey Office, Phœnix Park—DUBLIN.

ORDNANCE SURVEY OF ENGLAND.

BOOK OF REFERENCE TO THE PLAN

OF THE

PARISH OF LILLESHALL,

SHROPSHIRE—(NORTHERN DIVISION),

CONTAINING 6175·442 ACRES.

MAJOR-GENERAL A. C. COOKE, C.B., R.E.,

DIRECTOR-GENERAL OF THE ORDNANCE SURVEYS.

LONDON:
PRINTED BY GEORGE E. B. EYRE AND WILLIAM SPOTTISWOODE,
PRINTERS TO THE QUEEN'S MOST EXCELLENT MAJESTY.
FOR HER MAJESTY'S STATIONERY OFFICE.

1882.

Price Two Shillings.

PARISH OF LILLESHALL,

SHROPSHIRE—(NORTHERN DIVISION).

Price Two Shillings.

ORDNANCE SURVEY OF ENGLAND

PARISH OF LILLESHALL

EXPLANATORY REMARKS.

he Scale of the Parish Plans is the 1-2500th of the actual length on the und, and is equal to 25·344 inches to a mile, or 3·157 chains to an inch, ch is very approximately equal to one square inch to one acre, the square of 018 inch being equal to one acre.

he length of each sheet is 1½ miles, and the breadth 1 mile, the area of each t is therefore 960 acres.

ach enclosure has a reference number to the area which is given in this Book; he case of towns and large villages encircled by a red band, one number and only are given for the portion within the red band, unless they are contained ore than one parish, in which case a number is given for the portion included ch parish.

he Braces [⌒] on the plans are to indicate that the spaces so braced are in-ed under the same reference number.

he Altitudes in feet above the Mean Level of the Sea are written thus —*31·4*.

he Scale of the County Plans is 6 inches to a mile, and each sheet contains heets of the Parish Plans. There is therefore a double reference number to sheet of the Parish Plans, as VI. 9., the first number referring to the County s, the second number to the Parish Plans.

he dimensions of the sheets on the Six-inch scale being four miles by six miles rea is twenty-four square miles, equal to 15,360 acres.

e following are the characters employed on the Ordnance Plans on the Scales -2500, and 6 inches to a mile :—

nty Names	C	Hundreds or Wards	H
shes, Ancient or Mother.....	P	Civil Parishes or Townships	T
a Parochial	E	Division of Townships	T

Municipal Wards.....W

quities ..... { ROMAN / Druidical or Saxon / Norman or Subsequent

The descriptions of the boundaries are shown by the following initials :—

re of Stream	*C.S.*	Centre of Fence	*C.F.*
re of Road	*C.R.*	Top of Cop	*T.C.*
of Stream or Drain ...	*S.S.* or *S.D.*	Centre of Wall	*C.W.*
of Hedge	*R.H.*	Defaced	*Def.*
of Wall	*F.W.*	Track of Stream.....	*T.S.*

Undefined.....*Und.*

re a change occurs in the boundaries, the symbol [o—o] is used to show the part at which the change takes place.

B.—The areas are computed to the centre of fence, or other boundary of sure, except in the following cases :—

.) When the fence or other boundary is also the boundary of a Parish or other Civil Division, h does not follow the centre of the fence, the area is calculated to the Parish or other boundary, and not to the centre.

(2.) The fences, &c., bounding either side of a railway are included wholly within its area.

N.B.—To convert Decimal Fractions of an Acre into Roods and Perches, multiply the decimal first by 4 and then by 40, preserving the same number of decimals in the product.

Examples—

	Acres.		Acres.
	633·357		527·013
	4		4
	1·428		·052
	40		40
A. R. P.	17·120	A. R. P.	2·080
633 1 17		527 0 2	

TABLE

FOR CONVERTING DECIMAL PARTS OF AN ACRE INTO ROODS AND PERCHES.

Perch.	0 Rood.	1 Rood.	2 Roods.	3 Roods.	Perch.	0 Rood.	1 Rood.	2 Roods.	3 Roods.
0	·000	·250	·500	·750	21	·131	·381	·631	·881
1	·006	·256	·506	·756	22	·137	·387	·637	·887
2	·012	·262	·512	·762	23	·144	·394	·644	·894
3	·019	·269	·519	·769	24	·150	·400	·650	·900
4	·025	·275	·525	·775	25	·156	·406	·656	·906
5	·031	·281	·531	·781	26	·162	·412	·662	·912
6	·037	·287	·537	·787	27	·169	·419	·669	·919
7	·044	·294	·544	·794	28	·175	·425	·675	·925
8	·050	·300	·550	·800	29	·181	·431	·681	·931
9	·056	·306	·556	·806	30	·187	·437	·687	·937
10	·062	·312	·562	·812	31	·194	·444	·694	·944
11	·069	·319	·569	·819	32	·200	·450	·700	·950
12	·075	·325	·575	·825	33	·206	·456	·706	·956
13	·081	·331	·581	·831	34	·212	·462	·712	·962
14	·087	·337	·587	·837	35	·219	·469	·719	·969
15	·094	·344	·594	·844	36	·225	·475	·725	·975
16	·100	·350	·600	·850	37	·231	·481	·731	·981
17	·106	·356	·606	·856	38	·237	·487	·737	·987
18	·112	·362	·612	·862	39	·244	·494	·744	·994
19	·119	·369	·619	·869	40	·250	·500	·750	1·000
20	·125	·375	·625	·875					

PARISH OF LILLESHALL,

SHROPSHIRE—(Northern Division).

No. of Sheet and Plan and No. on Plan.	Area in Acres.
Sheet XXX. 14:—	
1	·066
2	4·120
3	·857
4	1·174
5	·653
6	·427
7	·360
8	·130
9	·629
10	·168
11	·917
12	·274
13	·531
14	·630
Sheet XXX. 15:—	
15	·319
16	1·808
17	1·789
18	4·076
19	·728
20	·008
21	·017
22	·510
23	1·427
24	4·627
25	9·728
26	19·062
27	13·175
28	11·684
29	18·495
30	14·468
31	27·541
32	11·038
33	17·086
34	14·650
35	11·211
36	42·229
37	11·370
Sheet XXX. 15:— (*cont*[d].)	
38	6·026
39	·016
40	6·905
41	·433
42	·657
43	·877
44	1·640
45	20·211
46	6·196
47	·411
48	5·062
49	5·506
50	13·175
51	6·110
52	18·320
53	10·410
54	·462
55	7·948
56	1·740
57	10·420
58	8·163
59	12·357
60	15·282
61	8·131
62	4·179
63	·285
64	·187
65	·261
66	·930
67	20·016
68	11·667
69	8·278
70	·412
71	·396
72	·935
73	1·677
74	3·690
75	9·699
76	·273
Sheet XXX. 15:— (*cont*[d].)	
77	·418
78	1·579
79	·507
80	4·511
81	1·253
82	14·171
83	9·951
84	15·611
85	·279
86	13·419
87	5·111
88	19·365
89	11·155
90	·450
91	2·874
92	1·919
93	6·566
94	3·235
95	12·847
96	10·704
97	10·176
98	11·321
99	13·713
100	11·748
101	2·746
102	10·208
103	8·880
104	10·114
105	7·303
106	9·573
107	12·975
108	17·881
Sheet XXX. 16:—	
109	9·917
110	9·594
111	10 855
112	11·365
113	6·916

No. of Sheet and Plan and No. on Plan.	Area in Acres.
Sheet XXX. 16:—	
(*contd.*) 114	13·606
115	·449
116	·330
117	14·399
118	26·144
119	·469
120	·738
121	·924
122	.838
123	·978
124	1·564
125	15·020
126	8·300
127	2·726
128	7·375
129	35·602
130	2·234
131	24·589
132	9·702
133	8·787
134	3·187
135	·143
136	·398
137	1·571
138	·621
139	·314
140	2·123
141	13·201
142	4·629
143	15.130
144	·320
145	·441
146	·888
147	·808
148	4·918
149	7·313
150	13·284
151	9·804
152	7·192
153	2·977
154	·161
155	·428
156	·700
157	1·693
158	·607
159	·290
160	13·118
161	·235
162	1·695
163	·103
164	2·470
Sheet XXX. 16:—	
(*contd.*) 165	·379
166	·484
167	·190
168	·494
169	·659
170	·431
171	·199
172	·886
173	·328
174	16·522
175	·466
176	·279
177	·325
178	4·139
179	·188
180	·460
181	1·028
182	·262
183	·404
184	·491
185	·698
186	·752
187	·724
188	·420
189	·396
190	·499
191	·489
192	·299
193	·211
194	·208
195	1·542
196	12·591
197	7·372
198	12·398
199	·210
200	15·834
201	·368
202	11·269
203	·281
204	1·984
205	·601
206	10·771
207	17·762
208	22·695
209	9·641
210	·117
211	12·869
212	8·752
213	·557
214	8·473
215	·483
Sheet XXX. 16:—	
(*contd.*) 216	3·696
217	10·253
218	2·441
219	7·056
220	3·124
221	19·419
222	.417
223	8·884
224	15·512
225	21·914
226	12·084
227	·233
228	·228
229	·216
230	11·739
231	·229
232	·460
233	·422
234	·529
235	·536
236	·362
237	.836
238	.232
239	·229
240	·524
241	·114
242	·377
243	·708
244	·976
245	8·225
246	·154
247	·307
248	2·918
249	·394
250	.235
251	·498
252	·581
253	·724
254	2·247
255	2·363
256	·558
Sheet XXXI. 13:—	
257	8·928
258	2·727
259	7·205
260	8·327
261	·421
262	·382
263	·019
264	·609

No. of Sheet and Plan and No. on Plan.	Area in Acres.
Sheet XXXI. 13:—	
(*cont*d.) 265	3·858
266	·253
267	8·978
268	14·028
269	·415
270	·806
271	15·330
272	·531
273	2·590
274	·395
275	·338
276	18·000
277	·039
278	2·299
279	·618
280	7·876
281	13·755
282	6·651
283	10·837
284	2·373
285	17·117
286	·380
287	·050
288	21·637
289	3·955
290	6·749
291	10·046
292	10·542
293	·152
294	23·384
295	2·688
296	2·992
297	·960
298	1·227
299	·491
300	·818
301	·459
302	3·556
303	3·114
304	11·307
305	6·235
306	2·632
307	·839
308	13·090
Sheet XXXVII. 1:—	
309	6·304
310	·230
311	1·546
312	28·917
313	22·717

No. of Sheet and Plan and No. on Plan.	Area in Acres.
Sheet XXXVII. 1:—	
(*cont*d.) 314	5·237
315	10·548
316	10·850
317	·699
318	·993
319	3·503
320	·169
321	·839
322	1·082
323	·539
324	5·203
325	·440
326	11·982
327	8·420
328	14·192
329	14·142
330	5·590
331	1·190
332	10·408
333	·063
334	2·224
335	·201
336	·223
337	·465
338	·812
339	1·454
340	2·586
341	4·470
342	7·174
343	7·000
344	13·295
345	41·206
346	76·983
347	1·933
348	4·558
349	1·631
350	1·055
351	5·751
352	·566
353	·210
354	·161
355	·154
356	11·330
357	15·012
358	9·294
359	1·366
360	1·265
361	·334
Sheet XXXVI. 4:—	
362	3·143

No. of Sheet and Plan and No. on Plan.	Area in Acres.
Sheet XXXVI. 4:—	
(*cont*d.) 363	8·581
364	1·591
365	9·436
366	9·239
367	12·663
368	3·552
369	4·325
370	4·226
371	2·763
372	5·278
373	·875
374	·296
375	·426
376	1·877
377	·912
378	·272
379	·195
380	·202
381	·223
382	·195
383	·263
384	·112
385	·524
386	·513
387	·633
388	·139
389	·669
390	·055
391	·727
392	·860
393	·239
394	·121
395	·543
396	1·007
397	·518
398	·449
399	1·293
400	·330
401	9·786
402	·451
403	·343
404	12·593
405	·087
406	·344
407	·136
408	·467
409	·123
410	·738
411	·215
412	·312
413	·210

No. of Sheet and Plan and No. on Plan.	Area in Acres.	No. of Sheet and Plan and No. on Plan.	Area in Acres.	No. of Sheet and Plan and No. on Plan.	Area in Acres.
Sheet XXXVI. 4:— (*cont^d.*) 414	·339	Sheet XXXVI. 4:— (*cont^d.*) 465	·358	Sheet XXXVI. 4:— (*cont^d.*) 516	2·148
415	·190	466	·629	517	·253
416	·250	467	·107	518	1·040
417	·355	468	·340	519	1·699
418	·582	469	·268	520	4·391
419	1·379	470	·180	521	4·609
420	5·621	471	·576	522	2·357
421	·352	472	·523	523	·927
422	13·002	473	·468	524	1·072
423	6·631	474	·789	525	1·467
424	23·833	475	·349	526	1·407
425	15·862	476	2·743	527	5·558
426	·700	477	3·135	528	5·568
427	14·863	478	·323	529	2·205
428	8·057	479	·371	530	10·266
429	·335	480	·651	531	6·819
430	2·153	481	1·781	532	10·971
431	12·656	482	·379	533	8·378
432	15·377	483	·121	534	1·871
433	23·442	484	·552	535	5·096
434	25·247	485	·717	536	12·682
435	12·842	486	·624	537	1·161
436	·418	487	·491	538	11·493
437	5·805	488	·717	539	·782
438	11·814	489	·291	540	2·577
439	5·936	490	·325	541	23·771
440	·439	491	·166	542	5·910
441	25·435	492	·290	543	2·246
442	9·771	493	·159	544	20·054
443	6·012	494	1·371	545	11·105
444	3·030	495	·443	546	1·865
445	·812	496	·200	547	·578
446	2·003	497	1·791	548	·090
447	8·804	498	1·858	549	3·372
448	·208	499	2·212	550	·323
449	·386	500	1·284	551	7·734
450	·450	501	1·076	552	·414
451	·087	502	·803	553	·140
452	·344	503	2·482	554	6·161
453	·903	504	·930	555	·231
454	·532	505	1·368	556	·285
455	·180	506	·488	557	·281
456	·179	507	4·795	558	5·956
457	·530	508	·310	559	·269
458	.276	509	1·181	560	·318
459	6·680	510	·519	561	·324
460	2·820	511	1·348	562	2·221
461	1·231	512	5·025	563	·295
462	1·628	513	1·752	564	1·173
463	·360	514	·262	565	7·217
464	·471	515	·194	566	·145

No. of Sheet and Plan and No. on Plan.	Area in Acres.
Sheet XXXVI. 4:—	
(*cont*d.) 567	·291
568	·305
569	·200
570	7·085
571	·997
572	·349
573	24·679
574	·122
575	5·228
576	8·209
577	·305
578	·311
579	·234
580	·236
581	1·717
582	·374
583	·864
584	2·681
585	4·653
586	·469
587	·671
588	·319
589	·418
590	1·551
591	·344
592	·425
593	1·678
594	·798
595	·665
596	·346
597	·623
598	·412
599	·171
600	·983
601	·370
602	·445
603	·300
604	·465
605	·898
606	1·664
607	·969
608	1·478
609	1·768
610	4·477
611	·251
612	1·737
613	1·683
614	1·777
615	5·067
616	15·169
617	·349

No. of Sheet and Plan and No. on Plan.	Area in Acres.
Sheet XXXVI. 4:—	
(*cont*d.) 618	16·751
619	1·049
620	8·685
621	3·336
622	1·826
623	·240
624	3·597
625	3·678
626	·848
627	·441
628	·522
629	1·164
630	·224
631	·109
632	14·553
633	10·022
634	·347
635	2·327
636	5·533
637	7·971
638	14·225
639	8·602
640	5·011
641	·271
642	·267
643	1·887
644	7·780
645	37·803
646	4·877
647	3·486
648	·632
649	1·194
650	·273
651	·703
652	·839
653	1·469
654	·375
655	·377
656	1·290
657	·464
658	·114
659	·168
660	·516
661	·395
662	·189
663	·981
664	·939
665	·124
666	·144
667	1·122
668	1·052

No. of Sheet and Plan and No. on Plan.	Area in Acres.
Sheet XXXVI. 4:—	
(*cont*d.) 669	1·389
670	·446
671	·116
672	·189
673	1·517
674	·318
675	7·726
676	2·223
677	1·504
678	1·940
679	·337
680	·161
681	·274
682	·402
683	1·155
684	·739
685	·331
686	·503
687	·216
688	·263
689	·341
Sheet XXXVI. 3:—	
690	·090
691	1·055
691a	·011
692	·366
693	·332
694	·830
695	·233
696	6·217
697	23·233
698	24·887
699	5·122
700	10·488
701	10·306
702	14·190
703	20·649
704	18·391
705	18·053
706	2·808
707	13·419
708	14·017
709	10·056
710	5·699
711	·105
712	·180
713	8·968
714	16·438
715	1·338
716	·847

No. of Sheet and Plan and No. on Plan.	Area in Acres.	No. of Sheet and Plan and No. on Plan.	Area in Acres.	No. of Sheet and Plan and No. on Plan.	Area in Acres.
Sheet XXXVI. 3:—		Sheet XXXVI. 3:—		Sheet XXXVI. 3:—	
(*cont*d.) 717	·860	(*cont*d.) 768	3·354	(*cont*d.) 819	5·697
718	·626	769	2·146	820	·597
719	1·390	770	1·409	821	·139
720	17·126	771	12·391	822	·246
721	1·172	772	12·502	823	·458
722	·283	773	8·087	824	·354
723	14·614	774	2·480	825	·497
724	7·231	775	4·525	826	·399
725	·805	776	9·965	827	·367
726	1·334	777	14·797		
727	11·199	778	8·861	Sheet XXXVI. 7:—	
728	1·347	779	.202	828	·241
729	7·018	780	14·150	829	·978
730	1·697	781	3·084	830	·777
731	1·051	782	·171	831	·098
732	·221	783	·053	832	·149
733	·200	784	·030	833	·130
734	·272	785	·079	834	·369
735	·402	786	13·385	835	·770
736	·268	787	11·570	836	1·406
737	·689	788	10·612	837	·414
738	·170	789	4·233	838	1·201
739	·420	790	1·936	839	1·119
740	·411	791	14·740	840	7·561
741	·391	792	15·257	841	·613
742	10·663	793	12·252	842	14·666
743	12·395	794	·969	843	8·682
744	·477	795	2·415	844	3·029
745	12·946	796	1·930	845	12·850
746	7·014	797	·212	846	4·203
747	11·189	798	·352	847	3·936
748	2·713	799	1·152	848	2·721
749	1.758	800	·721	849	3·815
750	·481	801	·647	850	3·066
751	·959	802	2·014	851	.255
752	·204	803	1·425	852	1·867
753	·719	804	·258	853	7·897
754	·279	805	·096	854	15.789
755	19·641	806	·272	855	11·733
756	·761	807	·301	856	14·682
757	15·749	808	4·485	857	14·412
758	·346	809	·161	858	1·817
759	8·977	810	·130	859	·333
760	11·459	811	·301	860	·091
761	15·131	812	·307	861	·301
762	3·151	813	·703	862	·362
763	2·666	814	·129	863	5·125
764	4·342	815	·761	864	·977
765	1·376	816	·449	865	1·086
766	12·995	817	·470	866	·292
767	14·134	818	·419	867	·470

No. of Sheet and Plan and No. on Plan.	Area in Acres.	No. of Sheet and Plan and No. on Plan.	Area in Acres.	No. of Sheet and Plan and No. on Plan.	Area in Acres.
Sheet XXXVI. 7 :—		Sheet XXXVI. 7 :—		Sheet XXXVI. 7 :—	
(*cont*d.) 868	·436	(*cont*d.) 919	7·115	(*cont*d.) 970	·784
869	·244	920	9·991	971	·280
870	·400	921	1·157	972	·105
871	·301	922	1·749	973	2·762
872	·184	923	2·208	974	·825
873	·371	924	·696	975	·485
874	·808	925	·579	976	1·295
875	·764	926	7·534	977	·094
876	·561	927	1·413	978	·185
877	·354	928	·491	979	·497
878	11·979	929	16·828	980	·548
879	12·054	930	23·166	981	11·083
880	12·904	931	·063	982	·128
881	13·695	932	·061	983	·390
882	·336	933	9·861	984	·431
883	·106	934	4·080	985	·407
884	3·520	935	1·342	986	·097
885	·116	936	·210	987	·540
886	4·871	937	·617	988	·727
887	2·518	938	3·742	989	·392
888	·534	939	1·758	990	1·805
889	2·615	940	2·381	991	·219
890	·502	941	·538	992	·288
891	·319	942	·250	993	·342
892	·619	943	·721	994	·521
893	·076	944	2·431	995	1·001
894	·295	945	10·428	996	·278
895	·271	946	·142	997	·996
896	·231	947	·146	998	·598
897	·050	948	·074	999	2·176
898	·446	949	·305	1000	·515
899	·256	950	2·492	1001	·772
900	·126	951	1·507	1002	·599
901	·264	952	1·888	1003	·426
902	·538	953	·191	1004	·308
903	·482	954	4·196	1005	·220
904	·254	955	·274	1006	·488
905	1·007	956	·140	1007	·302
906	1·140	957	·625	1008	·670
907	·239	958	1·389	1009	·224
908	·140	959	·350	1010	·374
909	·730	960	2·026	1011	·060
910	3·764	961	·756	1012	1·661
911	4·754	962	1·026	1013	10·019
912	2·119	963	·249	1014	3·948
913	·227	964	·897	1015	·462
914	·601	965	·220	1016	·463
915	·448	966	·367	1017	1·038
916	2·759	967	4·876	1018	·217
917	·231	968	·980	1019	·135
918	·561	969	·330	1020	·250

No. of Sheet and Plan and No. on Plan.	Area in Acres.	No. of Sheet and Plan and No. on Plan.	Area in Acres.	No. of Sheet and Plan and No. on Plan.	Area in Acres.
Sheet XXXVI. 7:—		Sheet XXXVI. 8:—		Sheet XXXVI. 8:—	
(*cont*d.) 1021	·528	(*cont*d.) 1070	·679	(*cont*d.) 1121	6·527
1022	·320	1071	2·085	1122	·300
1023	·180	1072	3·499	1123	·989
1024	·228	1073	4·806	1124	8·424
1025	1·272	1074	·698	1125	·609
1026	·740	1075	·045	1126	·280
1027	·521	1076	·529	1127	·386
1028	·454	1077	·550	1128	4·963
1029	·475	1078	·405	1129	2·081
1030	·836	1079	1·301	1130	8·102
1031	·473	1080	·337	1131	2·922
1032	·352	1081	·402	1132	·248
1033	3·663	1082	1·009	1133	1·542
		1083	5·304	1134	7·173
Sheet XXXVI. 8:—		1084	·424	1135	2·409
1034	·004	1085	·301	1136	5·595
1035	·258	1086	·278	1137	·627
1036	·232	1087	2·168	1138	·590
1037	·311	1088	·434	1139	·690
1038	·345	1089	·523	1140	3·772
1039	·395	1090	1·173	1141	9·734
1040	·498	1091	·178	1142	·902
1041	·248	1092	8·733	1143	3·928
1042	·497	1093	6·678	1144	7·010
1043	·261	1094	6·766	1145	3·053
1044	2·757	1095	5·460	1146	6·226
1045	·742	1096	10·007	1147	6·395
1046	·372	1097	11·424	1148	·478
1047	·089	1098	16·623	1149	3·866
1048	13·307	1099	13·614	1150	8·497
1049	3·513	1100	·158	1151	1·739
1050	·157	1101	11·320	1152	1·656
1051	·215	1102	13·774	1153	·309
1052	2·028	1103	1·046	1154	·168
1053	3·114	1104	·111	1155	·339
1054	·038	1105	6·905	1156	·437
1055	2·611	1106	4·972	1157	·764
1056	·489	1107	·691	1158	1·772
1057	·290	1108	8·473	1159	3·599
1058	·362	1109	19·781	1160	1·443
1059	·216	1110	·127	1161	5·120
1060	3·455	1111	21·568	1162	1·609
1061	7·088	1112	·569	1163	·134
1062	1·735	1113	1·963	1164	·181
1063	1·729	1114	1·325	1165	·210
1064	7·115	1115	·788	1166	·197
1065	1·535	1116	1·474	1167	·978
1066	8·213	1117	1·500	1168	1·215
1067	6·246	1118	9·400	1169	·421
1068	·828	1119	8·277	1170	·890
1069	·061	1120	7·117	1171	1·026

No. of Sheet and Plan and No. on Plan.	Area in Acres.
Sheet XXXVI. 8 :—	
(*cont*d.) 1172	2·113
1173	·280
1174	·522
1175	·250
1176	·420
1177	·498
1178	1·092
1179	·247
1180	·270
1181	·198
1182	·130
1183	·057
1184	·040
1185	5·702
1186	·352
1187	·281
1188	·346
1189	3·172
1190	4·116
1191	·719
1192	·473
1193	11·172
1194	12·535
1195	8·568
1196	15·679
1197	8·612
1198	8·870
1199	·438
1200	·292
1201	8·217
1202	4·018
1203	·389
1204	·602
1205	·440
1206	·498
1207	5·268
1208	·528
1209	9·755
1210	11·617
1211	12·799
1212	18·737
1213	12·450
1214	16·099
1215	·552
1216	·110
1217	1·119
1218	1·109
1219	·838
1220	13·354
1221	15·353
1222	13·529
Sheet XXXVI. 8 :—	
(*cont*d.) 1223	5·978
1224	4·918
1225	8·202
1226	13·944
1227	2·048
1228	9·722
1229	13·954
1230	·493
1231	·198
1232	·095
1233	1·859
1234	1·614
1235	·962
1236	2·855
1237	1·518
1238	3·408
1239	3·125
1240	3·469
1241	1·704
1242	·678
1243	·992
1244	34·238
1245	·579
1246	1·165
1247	·364
1248	5·595
1249	·414
1250	1·058
1251	·160
1252	·171
1253	·411
1254	·198
1255	1·665
1256	·113
1257	·173
1258	·420
1259	·554
1260	·209
1261	·554
1262	·147
1263	·407
1264	·338
1265	·700
1266	·265
1267	38·795
1268	·134
1269	2·002
1270	·390
1271	·282
1272	1·671
1273	·169
Sheet XXXVI. 8 :—	
(*cont*d.) 1274	22·864
1275	3·027
1276	·326
1277	·200
1278	·710
1279	1·808
1280	·215
1281	3·229
1282	·372
1283	10·369
1284	·602
1285	·589
1286	·041
1287	·330
1288	·264
1289	11·524
1290	10·454
1291	17·321
1292	19·825
1293	8·977
1294	2·274
1295	·650
1296	·268
1297	21·218
Sheet XXXVII. 5 :—	
1298	2·661
1299	·281
1300	17·204
1301	·180
1302	18·208
1303	12·356
1304	·892
1305	1·465
1306	·421
1307	·548
1308	·241
1309	·726
1310	·264
1311	1·532
1312	3·646
1313	·409
1314	6·303
1315	12·760
1316	1·342
1317	8·490
1318	5·214
1319	6·263
1320	10·110
1321	3·506
1322	1·076

No. of Sheet and Plan and No. on Plan.	Area in Acres.	No. of Sheet and Plan and No. on Plan.	Area in Acres.	No. of Sheet and Plan and No. on Plan.	Area in Acres.
Sheet XXXVI. 12:—		Sheet XXXVI. 11:—		Sheet XXXVI. 11:—	
1323	23·193	(*cont*d.) 1371	·030	(*cont*d.) 1422	·350
1324	·887	1372	·524	1423	·139
1325	8·792	1373	·252	1424	·135
1326	21·732	1374	·701	1425	1·240
1327	·110	1375	2·001	1426	·370
1328	·066	1376	·214	1427	·192
1329	·090	1377	·472	1428	·166
1330	·101	1378	·306	1429	·559
1331	1·252	1379	·457	1430	·280
1332	1·112	1380	·642	1431	·170
1333	·817	1381	·438	1432	·388
1334	3·385	1382	·299	1433	·282
1335	1·449	1383	·406	1434	·074
1336	1·763	1384	·422	1435	·265
1337	3·014	1385	4·376	1436	·531
1338	1·108	1386	·812	1437	·387
1339	·240	1387	·290	1438	·554
1340	2·689	1388	·136	1439	·432
1341	·966	1389	·551	1440	·150
1342	·116	1390	2·833	1441	13·941
1343	·129	1391	·559	1442	·328
1344	·069	1392	·412	1443	·195
1345	·120	1393	·230	1444	1·700
1346	·463	1394	·768	1445	·229
1347	·512	1395	1·265	1446	·975
		1396	·298	1447	·892
Sheet XXXVI. 11:—		1397	·209	1448	1·827
1348	91·938	1398	·226	1449	·228
1349	·458	1399	·080	1450	·378
1350	·047	1400	·420	1451	·978
1351	8·047	1401	·150	1452	1·140
1352	·664	1402	·412	1453	·705
1353	·228	1403	·457	1454	1·145
1354	·562	1404	4·325	1455	·609
1355	1·305	1405	·211	1456	·420
1356	·408	1406	·353	1457	2·006
1357	·336	1407	·170	1458	·573
1358	·231	1408	·260	1459	·221
1359	·121	1409	·850	1460	·631
1360	·431	1410	·271	1461	·218
1361	1·573	1411	·872	1462	·220
1362	·422	1412	·540	1463	·508
1363	8·432	1413	1·053	1464	·318
1364	·458	1414	·201	1465	2·761
1365	·162	1415	·082	1466	1·405
1365a	·418	1416	·332	1467	1·975
1366	·377	1417	5·097	1468	4·053
1367	·153	1418	·169	1469	·276
1368	·180	1419	·773	1470	·353
1369	·049	1420	·697	1471	·450
1370	·373	1421	·195	1472	3·809

No. of Sheet and Plan and No. on Plan.	Area in Acres.	No. of Sheet and Plan and No. on Plan.	Area in Acres.	No. of Sheet and Plan and No. on Plan.	Area in Acres.
Sheet XXXVI. 11:—		Sheet XXXVI. 12:—		Sheet XXXVI. 12:—	
(*cont*d.) 1473	·492	(*cont*d.) 1521	1·097	(*cont*d.) 1572	3·750
1474	·891	1522	·213	1573	·442
1475	·372	1523	·529	1574	·396
1476	·500	1524	·498	1575	5·851
1477	·280	1525	·087	1576	·102
1478	·390	1526	·519	1577	·009
1479	·174	1527	·171	1578	9·713
1480	1·370	1528	·580	1579	1·472
1481	2·895	1529	·251	1580	4·107
1482	·024	1530	·210	1581	·359
1483	·629	1531	·243	1582	19·126
1483a	·021	1532	·785	1583	4·895
1484	·213	1533	2·302	1584	2·806
1485	·420	1534	41·951	1585	3·159
1486	·172	1535	·669	1586	2·424
1487	·153	1536	1·129	1587	1·113
1488	·410	1537	·168	1588	6·018
1489	·294	1538	1·885	1589	5·710
1490	·249	1539	1·244	1590	11·340
1491	·359	1540	·178	1591	1·983
1492	·129	1541	·467	1592	1·185
1493	·442	1542	2·390	1593	1·694
1494	·150	1543	·136	1594	·059
1495	·528	1544	·291	1595	·962
1496	·209	1545	9.337	1596	·157
1497	·272	1546	·649	1597	·356
1498	·522	1547	8·002	1598	·335
1499	·229	1548	6·258	1599	·122
1500	·485	1549	8·300	1600	·354
1501	2·915	1550	·371	1601	7·427
1502	2·298	1551	·134	1602	·232
1503	·159	1552	10·533	1603	·143
		1553	12·671	1604	·090
Sheet XXXVI. 12:—		1554	2·365	1605	1·205
(*cont*d.) 1504	2·794	1555	·176	1606	2·424
1505	4·141	1556	5·676	1607	1·314
1506	·647	1557	·562	1608	·688
1507	1·938	1558	5·149	1609	4·205
1508	·088	1559	2·970	1610	·377
1509	·381	1560	1·492	1611	3·443
1510	·198	1561	·360	1612	3·684
1511	13·279	1562	·484	1613	·100
1512	·269	1563	·854	1614	3·782
1513	·306	1564	1·513	1615	9·023
1514	·468	1565	·030	1616	3·323
1515	·008	1566	5·640	1617	11·082
1516	·100	1567	12·207	1618	·331
1517	30·924	1568	8·819	1619	1·581
1518	·201	1569	12·633	1620	2·311
1519	·469	1570	10·927	1621	·182
1520	2·115	1571	10·241	1622	13.646

No. of Sheet and Plan and No. on Plan.	Area in Acres.	No. of Sheet and Plan and No. on Plan.	Area in Acres.	No. of Sheet and Plan and No. on Plan.	Area in Acres.
Sheet XXXVI. 12:—		Sheet XXXVI. 12:—		Sheet XXXVI. 12:—	
(*cont*d.) 1623	3·631	(*cont*d.) 1641	2·986	(*cont*d.) 1659	5·369
1624	13·080	1642	1·336	1660	9·328
1625	3·064	1643	1·056	1661	8·103
1626	12·792	1644	·276	1662	·388
1627	12·079	1645	9·324	1663	·162
1628	9·385	1646	·533	1664	13·442
1629	·482	1647	·242	1665	1·625
1630	6·462	1648	·819	1666	13·683
1631	·142	1649	·260	1667	·130
1632	·334	1650	·202	1668	13·646
1633	·129	1651	2·100	1669	9·964
1634	3·288	1652	·864	1670	·182
1635	5·589	1653	1·517	1671	11·698
1636	9·270	1654	·509	1672	·346
1637	·340	1655	·277	1673	·305
1638	11·819	1656	2·066		
1639	3·264	1657	·717		6175·442
1640	1·739	1658	1·464		

RECAPITULATION.

5964·272	Land.
124·405	Road.
32·535	Railway.
54·230	Water.
6175·442	Total area of the Parish of Lilleshall, Shropshire—(Northern Division).

INDEX TO PLACES

IN THE

PARISH OF LILLESHALL.

SHROPSHIRE—(NORTHERN DIVISION).

Name of Place.	No. of Sheet. 6-inch scale.	No. of Sheet. 25·344 in. scale.
Abbey Farm -	XXXVI.	8
	XXXVII.	5
Brockton Leasows	XXX.	16
Cheswell Grange -	"	"
Chatham Barracks	XXXVI.	12
Donnington Farm-	"	4
Donnington Wood Farm - -	"	7
Donnington Wood	"	7, 8, 11, 12
Donnington -	"	3, 4, 7
Field House - -	"	8
Hugh's Bridge -	XXXVII.	1
Hanington - -	XXXVI.	4
Hanington Grange	"	"
Lilleshall - -	XXX.	16
	XXXI.	13
	XXXVI.	4
Lilleshall Abbey -	XXXVII.	1
Lilleshall Hill Farm	XXXVI.	4
Lilleshall Barracks	XXX.	16
Lilleshall Grove -	XXXVI.	8
Lilleshall Grange -	"	4
Lubstree Park -	"	3
Lodgebank - -	"	8, 12
Lodgewood Farm -	XXXVI.	12
Limekiln Bank -	"	"
Muxton - -	"	4, 8
MuxtonbridgeFarm	"	8
New Lodge -	"	"
Old Farm -	"	4
Old Hall - -	"	"
Redhill - -	"	12
St. George's -	"	11, 12
St. George's Church	"	11
St. Matthew's Church - -	"	7
St.Michael'sChurch	"	4
The Hincks - -	XXX.	15
The Cottage -	XXXVI.	4
The Humbers -	"	3
The Grange -	"	12
The Woodhouse -	"	"
Trench - -	"	7
Vicarage - -	"	12
Vicarage - -	"	4
Waxhill Barracks -	"	8

LONDON:
Printed by George E. B. Eyre and William Spottiswoode,
Printers to the Queen's most Excellent Majesty.
For Her Majesty's Stationery Office.
[—50.—10/82.]

DEPÔTS FOR THE SALE OF ORDNANCE MAPS, &c.

ENGLAND AND WALES.

1, Saint Martin's Place, Charing Cross—LONDON.

SCOTLAND.

Ordnance Survey Office, Post-office Buildings—EDINBURGH.

IRELAND.

Ordnance Survey Office, Phœnix Park—DUBLIN.

ORDNANCE SURVEY OF ENGLAND.

BOOK OF REFERENCE TO THE PLAN

OF THE

PARISH OF LINLEY,

SHROPSHIRE—(SOUTHERN DIVISION),

CONTAINING 643·396 ACRES.

COLONEL R. H. STOTHERD, R.E.,

DIRECTOR-GENERAL OF THE ORDNANCE SURVEYS.

LONDON:
PRINTED BY GEORGE E. B. EYRE AND WILLIAM SPOTTISWOODE,
PRINTERS TO THE QUEEN'S MOST EXCELLENT MAJESTY.
FOR HER MAJESTY'S STATIONERY OFFICE.

1883.

Price One Shilling.

and not to the centre.

(g.) The fences, &c., bounding either side of a railway are included within its area.

ORDNANCE SURVEY OF ENGLAND

PARISH OF LINLEY

EXPLANATORY REMARKS.

The Scale of the Parish Plans is the 1-2500th of the actual length on the ground, and is equal to 25·344 inches to a mile, or 3·157 chains to an inch, which is very approximately equal to one square inch to one acre, the square of 1·0018 inch being equal to one acre.

The length of each sheet is 1½ miles, and the breadth 1 mile, the area of each sheet is therefore 960 acres.

Each enclosure has a reference number to the area which is given in this Book; in the case of towns and large villages encircled by a red band, one number and area only are given for the portion within the red band, unless they are contained in more than one parish, in which case a number is given for the portion included in each parish.

The Braces [⌐] on the plans are to indicate that the spaces so braced are included under the same reference number.

The Altitudes in feet above the Mean Level of the Sea are written thus —*31·4*.

The Scale of the County Plans is 6 inches to a mile, and each sheet contains 16 sheets of the Parish Plans. There is therefore a double reference number to each sheet of the Parish Plans, as VI. 9., the first number referring to the County Plans, the second number to the Parish Plans.

The dimensions of the sheets on the Six-inch scale being four miles by six miles the area is twenty-four square miles, equal to 15,360 acres.

The following are the characters employed on the Ordnance Plans on the Scales of 1-2500, and 6 inches to a mile :—

County Names	C	Hundreds or Wards	H
Parishes, Ancient or Mother	P	Civil Parishes or Townships	T
Extra Parochial	E	Division of Townships	T

Municipal Wards ..... W

Antiquities ..... ROMAN / Druidical or Saxon / Norman or Subsequent

The descriptions of the boundaries are shown by the following initials :—

Centre of Stream	*C.S.*	Centre of Fence	*C.F.*
Centre of Road	*C.R.*	Top of Cop	*T.C.*
Side of Stream or Drain	*S.S.* or *S.D.*	Centre of Wall	*C.W.*
Root of Hedge	*R.H.*	Defaced	*Def.*
Face of Wall	*F.W.*	Track of Stream	*T.S.*

Undefined ..... *Und.*

Where a change occurs in the boundaries, the symbol [o—o] is used to show the part at which the change takes place.

N.B.—The areas are computed to the centre of fence, or other boundary of enclosure, except in the following cases :—

(1.) When the fence or other boundary is also the boundary of a Parish or other Civil Division, which does not follow the centre of the fence, the area is calculated to the Parish or other boundary, and not to the centre.

(2.) The fences, &c., bounding either side of a railway are included wholly within its area.

N.B.—To convert Decimal Fractions of an Acre into Roods and Perches, multiply the decimal first by 4 and then by 40, preserving the same number of decimals in the product.

Examples—

			Acres.				Acres.
			633·357				527·013
			4				4
			1·428				·052
			40				40
A.	R.	P.	17·120	A.	R.	P.	2·080
633	1	17		527	0	2	

TABLE

FOR CONVERTING DECIMAL PARTS OF AN ACRE INTO ROODS AND PERCHES.

Perch.	0 Rood.	1 Rood.	2 Roods.	3 Roods.	Perch.	0 Rood.	1 Rood.	2 Roods.	3 Roods.
0	·000	·250	·500	·750	21	·131	·381	·631	·881
1	·006	·256	·506	·756	22	·137	·387	·637	·887
2	·012	·262	·512	·762	23	·144	·394	·644	·894
3	·019	·269	·519	·769	24	·150	·400	·650	·900
4	·025	·275	·525	·775	25	·156	·406	·656	·906
5	·031	·281	·531	·781	26	·162	·412	·662	·912
6	·037	·287	·537	·787	27	·169	·419	·669	·919
7	·044	·294	·544	·794	28	·175	·425	·675	·925
8	·050	·300	·550	·800	29	·181	·431	·681	·931
9	·056	·306	·556	·806	30	·187	·437	·687	·937
10	·062	·312	·562	·812	31	·194	·444	·694	·944
11	·069	·319	·569	·819	32	·200	·450	·700	·950
12	·075	·325	·575	·825	33	·206	·456	·706	·956
13	·081	·331	·581	·831	34	·212	·462	·712	·962
14	·087	·337	·587	·837	35	·219	·469	·719	·969
15	·094	·344	·594	·844	36	·225	·475	·725	·975
16	·100	·350	·600	·850	37	·231	·481	·731	·981
17	·106	·356	·606	·856	38	·237	·487	·737	·987
18	·112	·362	·612	·862	39	·244	·494	·744	·994
19	·119	·369	·619	·869	40	·250	·500	·750	1·000
20	·125	·375	·625	·875					

PARISH OF LINLEY,

SHROPSHIRE—(Southern Division).

No. of Sheet and Plan and No. on Plan.	Area in Acres.	No. of Sheet and Plan and No. on Plan.	Area in Acres.	No. of Sheet and Plan and No. on Plan.	Area in Acres.
Sheet LI. 10 :—		Sheet LI. 11 :—		Sheet LI. 11 :—	
1	·656	(*cont^d.*) 36	2·153	(*cont^d.*) 75	·340
2	20·773	37	4·922	76	·342
		38	1·706	77	9·484
Sheet LI. 14 :—		39	14·355	78	6·571
3	·040	40	1·090	79	·240
		41	1·519	80	7·771
Sheet LI. 11 :—		42	4·137	81	1·344
4	1·332	43	11·958	82	3·279
5	20·870	44	·348	83	1·233
6	9·163	45	5·893	84	1·172
7	3·134	46	1·006	85	·323
8	·493	47	31·543	86	18·030
9	·543	48	·671	87	4·472
10	·338	49	7·163	88	6·917
11	·360	50	10·476	89	·231
12	·691	51	23·757	90	9·981
13	·124	52	·560	91	·835
14	·631	53	17·514	92	·887
15	1·058	54	·136	93	5·225
16	32·563	55	3·249	94	26·385
17	1·349	56	11·640	95	·773
18	·169	57	2·310	96	·409
19	47·797	58	11·549	97	·372
20	1·472	59	1·653	98	5·682
21	1·015	60	1·021	99	8·264
22	9·660	61	·088	100	·318
23	34·941	62	·298	101	1·663
24	22·454	63	·419	102	1·358
25	1·699	64	·525	103	·495
26	20·207	65	·829	104	1·921
27	5·248	66	1·481	105	795
28	1·774	67	3·010	106	·222
29	1·935	68	1·893	107	·288
30	·681	69	·849	108	·415
31	2·740	70	6·349		
32	3·890	71	·324	Sheet LI. 15 :—	
33	10·479	72	·434	109	·237
34	6·948	73	11·594	110	3·103
35	·035	74	·787	111	5·953

No. of Sheet and Plan and No. on Plan.	Area in Acres.	No. of Sheet and Plan and No. on Plan.	Area in Acres.	No. of Sheet and Plan and No. on Plan.	Area in Acres.
Sheet LI. 15:—		Sheet LI. 15:—		Sheet LI. 15:—	
(*cont*d.) 112	·563	(*cont*d.) 117	10·123	(*cont*d.) 122	·016
113	3·415	118	6·054	123	·100
114	·162	119	5·545		
115	·241	120	1·735		643·396
116	7·221	121	2·420		

RECAPITULATION.

629·374	Land.
4·302	Roads.
4·922	Railway.
4·798	Water.
643·396	Total area of the Parish of Linley, Shropshire—(Southern Division).

NOTE.—The Parish of Linley forms part of the Parliamentary and Municipal Borough of Wenlock, Broseley Ward (part of).

INDEX TO PLACES

IN THE

PARISH OF LINLEY.

SHROPSHIRE—(SOUTHERN DIVISION).

Name of Place.	No. of Sheet.		Name of Place.	No. of Sheet.	
	6-inch scale.	25·344 in. scale.		6-inch scale.	25·344 in. scale.
Hem - -	LI.	11	The Thrift - -	LI.	11
Linley - -	"	"	Upper Forge -	"	"
Linley Hall -	"	"			
Linleygreen - -	"	"	Wrensnest - -	"	"
St. Leonard's Church (Rectory) - -	"	"			

LONDON:
Printed by George E. B. Eyre and William Spottiswoode,
Printers to the Queen's most Excellent Majesty.
For Her Majesty's Stationery Office.
[.—50.—7/83.]

DEPÔTS FOR THE SALE OF ORDNANCE MAPS, &c.

ENGLAND AND WALES.

1, Saint Martin's Place, Charing Cross—LONDON.

SCOTLAND.

Ordnance Survey Office, Post-office Buildings—EDINBURGH.

IRELAND.

Ordnance Survey Office, Phœnix Park—DUBLIN.